

LEGISLATIVE TRACKING FORM

Filing for Council Meeting Date: 06/02/26

Resolution Ordinance

Contact/Prepared By: Antony Kwanya

Date Prepared: 05/14/26

Title (Caption): An ordinance approving a greenway conservation easement between the Metropolitan Government of Nashville and

Davidson County, through the Metropolitan Board of Parks and Recreation, and Beazer Homes, LLC, for greenway improvements at

0 Godwin Court. Proposal No. 2026M-021AG-001

Submitted to Planning Commission? N/A Yes-Date: 5/14/2026 Proposal No: 2026M-021AG-001

Proposing Department: General Services Requested By: Antony Kwanya

Affected Department(s): Metro Parks Affected Council District(s): 29

Legislative Category (check one):

- | | | |
|---|---|--|
| <input type="checkbox"/> Bonds | <input type="checkbox"/> Contract Approval | <input type="checkbox"/> Intergovernmental Agreement |
| <input type="checkbox"/> Budget - Pay Plan | <input type="checkbox"/> Donation | <input type="checkbox"/> Lease |
| <input type="checkbox"/> Budget - 4% | <input type="checkbox"/> Easement Abandonment | <input type="checkbox"/> Maps |
| <input type="checkbox"/> Capital Improvements | <input checked="" type="checkbox"/> Easement Accept/Acquisition | <input type="checkbox"/> Master List A&E |
| <input type="checkbox"/> Capital Outlay Notes | <input type="checkbox"/> Grant | <input type="checkbox"/> Settlement of Claims/Lawsuits |
| <input type="checkbox"/> Code Amendment | <input type="checkbox"/> Grant Application | <input type="checkbox"/> Street/Highway Improvements |
| <input type="checkbox"/> Condemnation | <input type="checkbox"/> Improvement Acc. | <input type="checkbox"/> Other: _____ |

| | |
|--|--|
| FINANCE Amount +/-: \$ _____ Funding Source: Capital Improvement Budget Capital Outlay Notes Departmental/Agency Budget Funds to Metro General Obligation Bonds Grant Increased Revenue Sources | Match: \$ _____ Judgments and Losses Local Government Investment Project Revenue Bonds Self-Insured Liability Solid Waste Reserve Unappropriated Fund Balance 4% Fund Other: _____ Date to Finance Director's Office: _____ APPROVED BY FINANCE DIRECTOR'S OFFICE: _____ |
| Approved by OMB: _____ Approved by Finance/Accounts: _____ Approved by Div Grants Coordination: _____ | |

| | |
|--|--------------------|
| ADMINISTRATION | |
| Council District Member Sponsors: _____ | |
| Council Committee Chair Sponsors: _____ | |
| Approved by Administration: _____ | Date: _____ |

| | |
|---|--|
| DEPARTMENT OF LAW | |
| Date to Dept. of Law: _____ | Approved by Department of Law: _____ |
| Settlement Resolution/Memorandum Approved by: _____ | |
| Date to Council: _____ | For Council Meeting: _____ <input type="checkbox"/> E-mailed Clerk |
| <input type="checkbox"/> All Dept. Signatures <input type="checkbox"/> Copies <input type="checkbox"/> Backing <input type="checkbox"/> Legislative Summary <input type="checkbox"/> Settlement Memo <input type="checkbox"/> Clerk Letter <input type="checkbox"/> Ready to File | |

ORDINANCE NO. _____

An ordinance approving a greenway conservation easement between the Metropolitan Government of Nashville and Davidson County, through the Metropolitan Board of Parks and Recreation, and Beazer Homes, LLC, for greenway improvements at 0 Godwin Court (Parcel No. 087100B90100CO) (Proposal No. 2026M-021AG-001).

WHEREAS, Beazer Homes, LLC ("Owner") owns property located at 0 Godwin Court (Parcel No. 087100B90100CO); and,

WHEREAS, pursuant to the greenway conservation easement attached hereto as Exhibit A and incorporated herein, Owner proposes to donate, and the Metropolitan Government proposes to accept a conservation greenway easement; and,

WHEREAS, pursuant to Tenn. Code Ann. § 66-9-305 and Metropolitan Charter § 2.01, the Metropolitan Government may accept donations of property interests for the purpose of establishing greenways and providing the public with recreational opportunities in natural areas; and,

WHEREAS, it is in the best interest of The Metropolitan Government of Nashville and Davidson County that the greenway conservation easement agreement be approved.

NOW, THEREFORE, BE IT ENACTED BY THE COUNCIL OF THE METROPOLITAN GOVERNMENT OF NASHVILLE AND DAVIDSON COUNTY:

Section 1. That the agreement attached hereto as Exhibit A and incorporated herein is hereby approved, and the Director of Public Property is authorized to execute the same.

Section 2. The Director of Public Property, or his designee, is authorized to accept and record the greenway conservation easement agreement and to take such reasonable actions as may be necessary to carry out the intent of this ordinance.

Section 3. That this ordinance shall take effect from and after its final passage, the welfare of The Metropolitan Government of Nashville & Davidson County requiring it.

RECOMMENDED BY:

Monique Odom
Monique H. Odom, Director
Department of Parks and Recreation

Abraham Wescott
Abraham Wescott, Director
Public Property Administration

INTRODUCED BY:

Member(s) of Council

APPROVED AS TO AVAILABILITY
OF FUNDS:

Jenneen Reed/MJR

Jenneen Reed, Director
Department of Finance

APPROVED AS TO FORM AND
LEGALITY:

Kelli Woodward

Assistant Metropolitan Attorney

AGREEMENT FOR GRANT OF EASEMENT

for

CONSERVATION GREENWAY

THIS AGREEMENT, made and entered into this the 22 day of July, 2025, by and between **The Metropolitan Government of Nashville and Davidson County**, acting by and through its Board of Parks and Recreation (herein referred to as "Metro"), and **BEAZER HOMES, LLC**, property owner (herein referred to as Grantor).

WHEREAS, Metro recognizes the increasing benefit of protecting open spaces within the Metropolitan Government area; and

WHEREAS, greenways provide the general public with recreational opportunities in natural areas, preserve, and protect native plant and animal species and their habitat, and provide low-impact transportation routes for pedestrian and bicycle traffic; and

WHEREAS, Metro, by Ordinance No. 091-13, created a Greenways Commission to assist Metro in the development of a system of open space greenways; and

WHEREAS, Grantor is the sole owner in fee simple of certain real property in Davidson County, Tennessee, more particularly described in Exhibit A and Exhibit B attached hereto and incorporated by this reference (herein referred to as "the Property"); and

WHEREAS, the Property possesses natural, open space, and recreational values (collectively, "conservation values") of great importance to Grantor and the people of Nashville and Davidson County; and

WHEREAS, Grantor intends that the conservation values of the Property be preserved and made more accessible for public enjoyment by the anticipated

incorporation and maintenance of the property as part of the Metro greenways system; and

WHEREAS, Grantor further intends, as owner of the Property, to convey to Metro the right to preserve and protect the conservation values of the Property in perpetuity; and

WHEREAS, Metro has the authority to accept this grant pursuant to Tennessee Code Annotated, Section 66-9-305(d), and Section 11.1002 of the Metropolitan Charter; and

WHEREAS, Metro agrees by accepting this grant to honor the intentions of Grantor stated herein, and to preserve and protect, in perpetuity, the conservation values of the Property for the benefit of the people of Tennessee and the public-at-large.

NOW, THEREFORE, in consideration of the above and the mutual covenants, terms, conditions, and restrictions contained herein, Grantor hereby voluntarily grants and conveys to Metro, its successors and assigns, an easement in perpetuity over the Property of the Grantor (herein referred to as "the Easement") to be located as more particularly shown on Exhibit A and Exhibit B attached hereto and incorporated by this reference.

1. Purpose. It is the purpose of this grant to allow Metro to utilize the Easement area for one or more of the following: a pathway for pedestrian or bicycle travel, nature trail, and/or natural area. Metro, at its discretion, shall design, construct, and maintain any pathway or physical structure in a manner that best preserves the open and natural condition of the Property. It is the intention of the parties hereby expressed that the granting of the Easement will not significantly interfere with the conservation values of the Property. Grantor intends that the Easement will confine the use of the Property to such activities as are consistent with the purpose of the Easement.

2. Rights of Metro. To accomplish the purpose of the Easement, the following rights are conveyed to Metro by this grant:

a. To preserve and protect the conservation values of the Property;
and

b. To construct and maintain a pathway to be located on the Easement, including, at the discretion of Metro, necessary trailheads, signage, benches, and other improvements consistent with the recreational and educational uses of the pathway and other conservation values; and

c. To prevent any activity on or use of the Property that is inconsistent with the purpose of the Easement and to require the restoration of such areas or features of the Property that may be damaged by any inconsistent activity or use.

3. Metro Covenants. Metro, by accepting this grant, covenants and agrees, on behalf of itself, its successors and assigns, that the following shall constitute real covenants that shall attach to and run with the easement hereby granted and shall be binding upon anyone who may hereafter come into ownership of such Easement, whether by purchase, devise, descent, or succession, or to be authorized to use said Easement area:

- a. It will make the Easement area available for use by all members of the general public without distinction or illegal discrimination on the grounds of race, color, national origin, handicap, or age.
- b. It will adopt rules and regulations governing the use of the Easement area so as not to permit or suffer any use of the Easement by Grantor or others in violation of such rules and regulations. At a minimum, the rules and regulations will provide as follows:
 - i. That the hours of public access of the Easement shall be from sunrise to sunset.
 - ii. That all persons utilizing the Easement area must remain on the pathway.
 - iii. That all pets of persons utilizing the pathway must be on a leash at all times.

- iv. That the following activities shall be strictly prohibited:
 - 1. consumption or possession of alcoholic beverages;
 - 2. horseback riding;
 - 3. unauthorized motor vehicles; ebikes are permitted as defined under applicable state law;
 - 4. collecting or distributing plants, animals or other natural features;
 - 5. littering or dumping;
 - 6. hunting;
 - 7. playing of radios, musical instruments or other devices in a manner that might disturb others;
 - 8. vending or other concessions without proper permits;
 - 9. advertising or posting of bills;
 - 10. trespassing on adjacent property of Grantor;
 - 11. any unlawful activities.

4. Other Prohibited Uses. Any activity on or use of the Property inconsistent with the purpose of the Easement is prohibited. The aforementioned express prohibitions shall not limit the generality of this paragraph.

5. Reserved Rights. Grantor reserves to itself, and to its personal representatives, heirs, successors, and assigns, all rights accruing from their ownership of the Property, including the right to engage in or permit or invite others to engage in all uses of the Property that are not expressly prohibited herein and are not inconsistent with the purpose of the Easement. Further, Grantor reserves the right to maintain the subject property consistent with the purposes herein set forth and will maintain it in accordance with all local laws until improvements are made by Metro.

6. Metro's Remedies. If Metro determines that Grantor is in violation of the terms of this Agreement or that a violation is threatened, Metro shall give written notice to Grantor of such violation and demand corrective action sufficient

to cure the violation and, where the violation involves injury to the Property resulting from any use or activity inconsistent with the purpose of the Easement, to restore the portion of the Property so injured. If Grantor fails to cure the violation within thirty (30) days after receipt of notice thereof from Metro or, under circumstances where the violation cannot reasonably be cured within a thirty (30) day period, fails to continue diligently to cure such violation until finally cured, Metro may bring an action in a court of competent jurisdiction to enforce the terms of this Agreement to enjoin the violation by temporary or permanent injunction, and to recover any damages to which it may be entitled for violation of the terms of this Agreement or for injury to any conservation values protected by the Easement, including damages for the loss of scenic, aesthetic, or environmental values, and to require the restoration of the Property to the condition that existed prior to any such injury. If Metro, in its sole discretion, determines that circumstances require immediate action to prevent or mitigate significant damage to the conservation values of the Property, Metro may pursue its remedies under this paragraph without prior notice to Grantor or without waiting for the expiration of the period provided for cure. Metro's rights under this paragraph apply equally in the event of either actual or threatened violations of the terms of this Agreement. Metro's remedies described in this paragraph shall be cumulative and shall be in addition to all remedies now or hereafter existing at law or in equity.

7. Metro's Discretion. Enforcement of the terms of this Agreement shall be at the discretion of Metro, and any forbearance by Metro to exercise its rights under this Agreement in the event of any breach of any terms of this Agreement by Grantor shall not be deemed or construed to be a waiver by Metro of such term, or of any subsequent breach of the same, or any other term of this Agreement, or of any of Metro's rights under this Agreement. No delay or omission by Metro in the exercise of any right or remedy upon any breach by Grantor shall impair such right or remedy or be construed as a waiver.

8. Waiver of Certain Defenses. Grantor hereby waives any defense of laches, estoppel, or prescription.

9. Acts Beyond Grantor's Control. Nothing contained in this Agreement shall be construed to entitle Metro to bring any action against Grantor for any injury to or change in the Property resulting from causes beyond Grantor's control, including, without limitation, fire, flood, storm, and earth movement, or from any prudent action taken by Grantor under emergency conditions to prevent, abate, or mitigate significant injury to the Property resulting from such causes.

10. Amendment. If circumstances arise under which an amendment to or modification of this Agreement is appropriate, the Grantor, or the then current owner of the Property, and Metro are free to jointly amend this Agreement without prior notice to any other party; provided that any amendment shall be in writing; shall be consistent with the purpose of the Easement; shall not affect its perpetual duration; and shall have the unanimous consent of the Metro Greenways Commission.

11. Extinguishment. If circumstances arise in the future that render the purpose of the Easement impossible to accomplish, the Easement can only be terminated or extinguished, whether in whole or in part, by judicial proceedings in a court of competent jurisdiction.

12. Assignment. The Easement is transferable, but Metro may assign its rights and obligations under this Agreement only to an organization that is a qualified organization at the time of transfer under Section 170(h) of the Internal Revenue Code of 1954, as amended, and the applicable regulations promulgated thereunder and authorized to acquire and hold conservation easements. As a condition of such transfer, Metro shall require that the conservation purposes which this grant is intended to advance continue to be carried out.

13. Subsequent Transfers. Grantor agrees to incorporate the terms of this Agreement in any deed or other legal instrument by which it divests itself of any interest in all or a portion of the Property, including, without limitation, a

leasehold interest. Grantor further agrees to give written notice to Metro of the transfer of any interest at least thirty (30) days prior to the date of such transfer. The failure of Grantor to perform any act required by this paragraph shall not impair the validity of the Easement or limit its enforceability in any way.

14. General Provisions.

a. Controlling Law. The interpretation and performance of this Agreement shall be governed by the laws of the State of Tennessee.

b. Liberal Construction. Any general rule of construction to the contrary notwithstanding, this Agreement shall be liberally construed in favor of the grant to effect the purpose of the Easement and the policy and purpose of Tenn. Code Ann. §§ 66-9-301 to 309. If any provision in this instrument is found to be ambiguous, an interpretation consistent with the purpose of the Easement that would render the provision valid shall be favored over any interpretation that would render it invalid.

c. Severability. If any provision of this Agreement, or the application thereof to any person or circumstance, is found to be invalid, the remainder of the provisions of this Agreement, or the application of such provision to persons or circumstances other than those as to which it is found to be invalid, shall not be affected thereby.

d. Entire Agreement. This instrument sets forth the entire agreement of the parties with respect to the Easement and supersedes all prior discussions, negotiations, understandings, or agreements relating to the Easement, all of which are merged herein. No alteration or variation of this instrument shall be valid or binding unless contained in an amendment that complies with paragraph ten (10).

e. Successors. The covenants, terms, conditions, and restrictions of this Agreement shall be binding upon, and inure to the benefit of, the parties hereto and their respective personal representatives, heirs, successors, and assigns, and shall continue as a servitude running in perpetuity with the Property.

TO HAVE AND TO HOLD said Easement unto Metro, its successors, and assigns, forever.

IN WITNESS WHEREOF, we have caused this instrument to be executed as of this 22 day of July, 2025.

GRANTOR:

ACCEPTED:

THE METROPOLITAN GOVERNMENT OF NASHVILLE AND DAVIDSON COUNTY

Will Gayle

[Signature]
DIRECTOR, PARKS AND RECREATION

TITLE:
Director of Land Development

STATE OF Tennessee)

COUNTY OF Davidson)

On this the 22nd day of July, 2025 before me personally appeared Will Gayle, known to me (or satisfactorily proven) to be the person whose name is subscribed to the within instrument and acknowledged that he/she executed the same for the purposes therein contained.

In witness whereof, I hereunto set my hand and official seal.

My Commission Expires: 9/7/26



STATE OF TENNESSEE) Tennessee
COUNTY OF DAVIDSON) Davidson

On this the 15 day of April, 2026 before me personally appeared Monique Horton Adams who acknowledged himself to be the Director of the Metropolitan Government Department of Parks and Recreation, and that he, as such Director, being authorized so to do, executed the foregoing instrument for the purposes therein contained.

In witness whereof, I hereunto set my hand and official seal.

Monica Canady
NOTARY PUBLIC

My Commission Expires: 3/5/2030



Exhibit A

CONSERVATION GREENWAY EASEMENT

A CONSERVATION GREENWAY EASEMENT AREA LYING IN DAVIDSON COUNTY, TENNESSEE, IN THE DONELSON-HERMITAGE-OLD HICKORY COMMUNITY, AND BEING MORE PARTICULARLY DESCRIBED AS FOLLOWS:

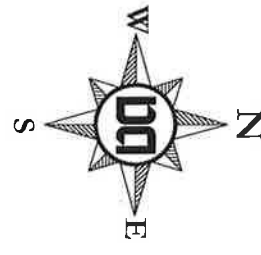
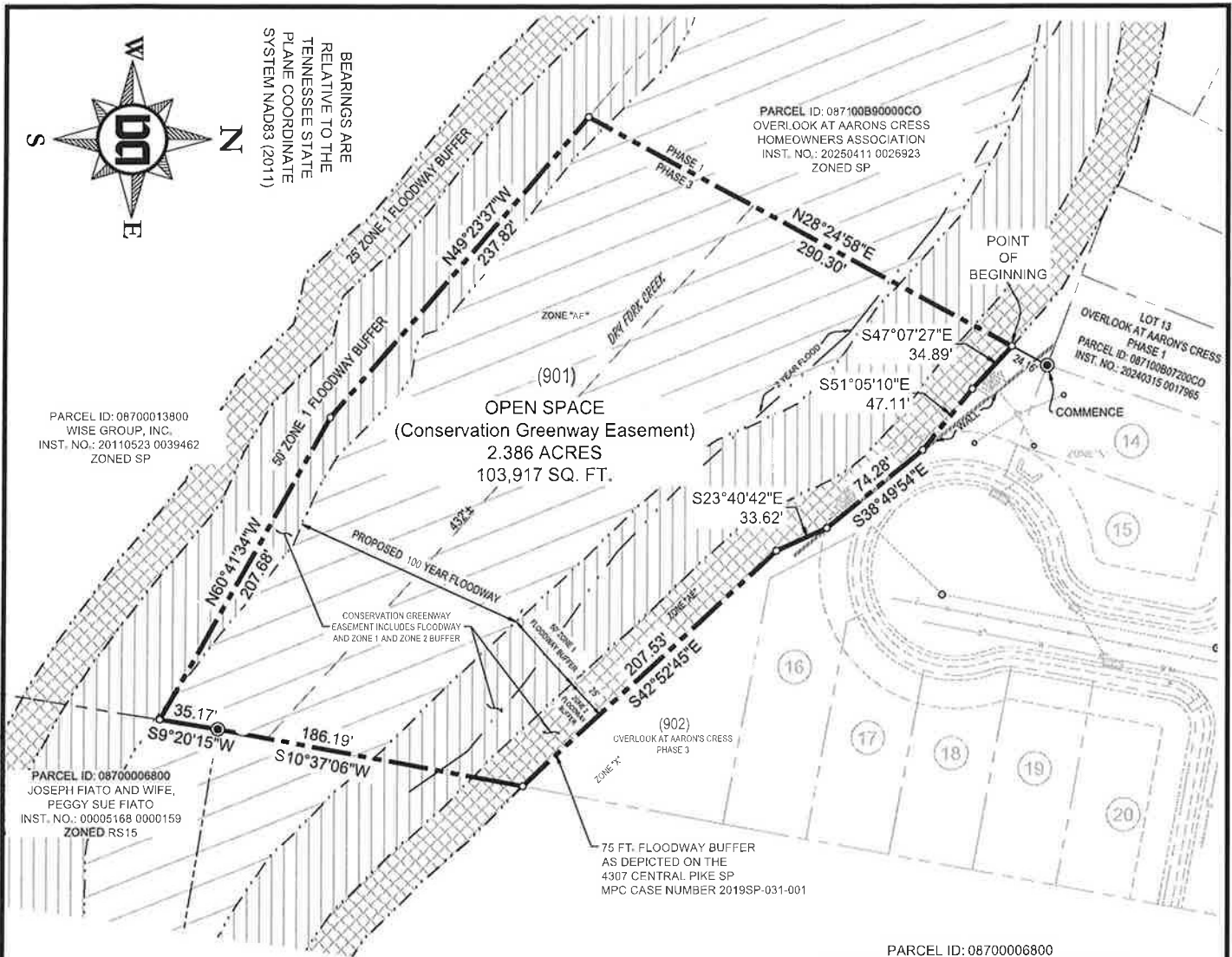
COMMENCE AT A 5/8-INCH CAPPED IRON ROD "DALE AND ASSOCIATES" (OLD), BEING THE SOUTHEASTERN CORNER OF LOT 13 OF THE OVERLOOK AT AARON'S CRESS PHASE 1, OF RECORD IN INSTRUMENT NUMBER 20240315 0017965, REGISTER'S OFFICE OF DAVIDSON COUNTY (HEREINAFTER RODC); THENCE ALONG THE EASTERN BOUNDARY OF THE OVERLOOK AT AARON'S CRESS HOMEOWNERS ASSOCIATION PROPERTY, INSTRUMENT NUMBER 20250411 0026923, RODC, SOUTH 28 DEGREES, 24 MINUTES, 58 SECONDS WEST, 24.16 FEET TO THE POINT OF BEGINNING OF THE EASEMENT AREA HEREIN DESCRIBED; THENCE LEAVING THE EASTERN BOUNDARY OF SAID AARON'S CRESS HOMEOWNERS ASSOCIATION PROPERTY AND ALONG THE NORTHERN MARGIN OF THE 75 FT. FLOODWAY BUFFER AS DEPICTED ON THE 4307 CENTRAL PIKE SP, MPC CASE NUMBER 2019SP-031-001, THE FOLLOWING CALLS:

SOUTH 47 DEGREES, 07 MINUTES, 27 SECONDS EAST, 34.89 FEET;
SOUTH 51 DEGREES, 05 MINUTES, 10 SECONDS EAST, 47.11 FEET;
SOUTH 38 DEGREES, 49 MINUTES, 54 SECONDS EAST, 74.28 FEET;
SOUTH 23 DEGREES, 40 MINUTES, 42 SECONDS EAST, 33.62 FEET;
AND SOUTH 42 DEGREES, 52 MINUTES, 45 SECONDS EAST, 207.53 FEET TO A POINT IN THE WESTERN BOUNDARY OF THE JOSEPH FIATO AND WIFE, PEGGY SUE FIATO PROPERTY, OF RECORD IN INSTRUMENT NUMBER 00005294 0000524, RODC;

THENCE ALONG THE WESTERN BOUNDARY OF SAID JOSEPH FIATO AND WIFE, PEGGY SUE FIATO PROPERTY, SOUTH 10 DEGREES, 37 MINUTES, 06 SECONDS WEST, 186.19 FEET TO A 3/4-INCH IRON ROD (OLD) AT THE SOUTHWESTERN CORNER OF SAID FIATO PROPERTY, AND THE NORTHWESTERN CORNER OF THE JOSEPH FIATO AND WIFE, PEGGY SUE FIATO PROPERTY, OF RECORD IN INSTRUMENT NUMBER 00005168 0000159, RODC; THENCE ALONG THE WESTERN BOUNDARY OF SAID FIATO PROPERTY, INSTRUMENT NUMBER 00005168 0000159, SOUTH 09 DEGREES, 20 MINUTES, 15 SECONDS WEST, 35.17 FEET TO A POINT AT THE NORTHEASTERN CORNER OF THE PROPERTY IDENTIFIED ON THE METRO PARCEL VIEWER AS THAT OF WISE GROUP, INC., OF RECORD IN INSTRUMENT NUMBER 20110523 0039462, RODC; THENCE ALONG THE NORTHERN BOUNDARY OF SAID WISE GROUP, INC. PROPERTY, NORTH 60 DEGREES, 41 MINUTES, 34 SECONDS WEST, 207.68 FEET; AND NORTH 49 DEGREES, 23 MINUTES, 37 SECONDS WEST, 237.82 FEET TO THE SOUTHEASTERN CORNER OF THE AFOREMENTIONED AARON'S CRESS HOMEOWNERS ASSOCIATION PROPERTY; THENCE LEAVING THE NORTHERN BOUNDARY OF SAID WISE GROUP, INC. / BEAZER HOMES, LLC PROPERTY AND ALONG THE EASTERN BOUNDARY OF SAID AARON'S CRESS

HOMEOWNERS ASSOCIATION PROPERTY, NORTH 28 DEGREES, 24 MINUTES, 58 SECONDS EAST, 290.30 FEET TO THE POINT OF BEGINNING; CONTAINING 2.386 ACRES, OR 103,917 SQUARE FEET, MORE OR LESS, AND BEING A PORTION OF THE BEAZER HOMES, LLC PROPERTY, OF RECORD IN INSTRUMENT NUMBER 20220413 0042550, REGISTER'S OFFICE OF DAVIDSON COUNTY, AND IDENTIFIED AS PARCEL NUMBER 08700020300.

LEGAL DESCRIPTION PREPARED UNDER THE DIRECTION OF JAMES E. CAMPBELL, II, TENNESSEE REGISTERED LAND SURVEYOR NUMBER 1682, OF DALE AND ASSOCIATES, BASED ON THE FINAL PLAT – OVERLOOK AT AARON'S CRESS, PREPARED BY DALE AND ASSOCIATES, REVISED JULY 01, 2025.



BEARINGS ARE
 RELATIVE TO THE
 TENNESSEE STATE
 PLANE COORDINATE
 SYSTEM NAD83 (2011)

PARCEL ID: 08700013900
 WISE GROUP, INC.
 INST. NO.: 20110523 0039462
 ZONED SP

OPEN SPACE
 (Conservation Greenway Easement)
 2.386 ACRES
 103,917 SQ. FT.

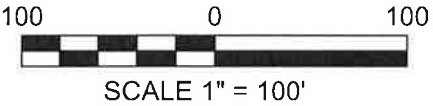
PARCEL ID: 087100890000CO
 OVERLOOK AT AARONS CRESS
 HOMEOWNERS ASSOCIATION
 INST. NO.: 20250411 0026923
 ZONED SP

LOT 13
 OVERLOOK AT AARONS CRESS
 PHASE 1
 PARCEL ID: 087100897200CO
 INST. NO.: 20240315 0017965

PARCEL ID: 08700006800
 JOSEPH FIATO AND WIFE,
 PEGGY SUE FIATO
 INST. NO.: 00005168 0000159
 ZONED RS15

(902)
 OVERLOOK AT AARONS CRESS
 PHASE 3
 75 FT. FLOODWAY BUFFER
 AS DEPICTED ON THE
 4307 CENTRAL PIKE SP
 MPC CASE NUMBER 2019SP-031-001

PARCEL ID: 08700006800
 JOSEPH FIATO AND WIFE, PEGGY SUE FIATO
 INST. NO.: 00005294 0000524
 ZONED RS15



LEGEND

- = 5/8" IRON ROD (OLD)
- = UNMARKED POINT

THE PURPOSE OF THIS EXHIBIT IS TO PROVIDE A GRAPHICAL REPRESENTATION OF THE ACCOMPANYING LEGAL DESCRIPTION/S. THERE WERE NO FIELD MEASUREMENTS OR INSPECTIONS CONDUCTED IN SUPPORT OF THIS EXHIBIT, AND THERE IS NO INTENTION FOR THIS EXHIBIT TO REPRESENT A GENERAL PROPERTY SURVEY AS DEFINED BY THE TENNESSEE BOARD OF EXAMINERS FOR LAND SURVEYOR'S CHAPTER 0820-03 STANDARDS OF PRACTICE.

7/14/2025
 Date

EXHIBIT B
CONSERVATION GREENWAY EASEMENT
~~4307 Central Pike~~ **0 Godwin Ct**
Overlook at Aaron's Cress - Phase 3
Kemp Drive
Hermitage, TN 37076
Davidson County

Dale & Associates
 Consulting Civil Engineering/Land Planning & Zoning
 Landscape Architecture/Land Surveying
 516 Heather Place Nashville, Tn 37204 (615) 297-5166

| | | |
|---|--|--------------------------------------|
| Owner: BEAZER HOMES, LLC | INSTRUMENT NO.: 20220413 0042550 20251118 00091077 | Scale: 1" = 100' |
| PARCEL ID: 08700020000 087100890100CO | Date: 07/14/2025 | Dale & Associates Project No.: 18093 |

FREDDIE O'CONNELL, MAYOR

METROPOLITAN BOARD OF PARKS AND RECREATION

Centennial Park Office
Park Plaza at Oman Street
Nashville, TN 37201



(615) 862-8400
Fax (615) 862-8414
www.nashville.gov/parks

Monique Horton Odom, Director

January 6, 2026

Ms. Cindy Harrison
Assistant Director Greenways & Open Space
Metro Board of Parks and Recreation
P.O. Box 196340
Nashville, TN 37219-6340

Dear Ms. Harrison:

The Metropolitan Board of Parks and Recreation, on Tuesday, January 6, 2026, approved staff's request of a dedicated Conservation Greenway Easement on property at 0 KEMP DR. HERMITAGE, TN. 37076, Map and Parcel 08700020300, along Dry Fork Creek. These greenway easements will conserve 2.39 acres of open space and provide for future expansion of the Stones River/Stoners Creek/Dry Fork Creek greenway network. The easements dedication was a condition of the Planning Commission's approval of the final plat for Overlook at Aaron's Cress, Phase 3, 2025S-096-001.

"It is the mission of Metro Parks and Recreation to sustainably and equitably provide everyone in Nashville with an inviting network of parks and greenways that offer health, wellness and quality of life through recreation, conservation and community"



FOR ADA ACCOMMODATIONS, PLEASE CONTACT 615-862-8400
WE ARE AN EQUAL OPPORTUNITY EMPLOYER



June 2, 2026

To: Antony Kwanya Metro General Services

**Re: CGEA Overlook at Aarons Cress easement
Planning Commission Mandatory Referral 2026M-021AG-001
Council District # 12 Erin Evans, Council Member**

On behalf of the Metropolitan Planning Commission, the following item, referred to the Commission as required by the Metro Charter, has been recommended for *approval* to the Metropolitan Council:

An ordinance approving a greenway conservation easement between the Metropolitan Government of Nashville and Davidson County, through the Metropolitan Board of Parks and Recreation, and Beazer Homes, LLC, for greenway improvements at 0 Godwin Court (Parcel No. 087100B90100CO) (Proposal No.2026M-021AG-001).

The relevant Metro agencies (Metro Parks, Nashville Department of Transportation, Metro Water Services, Metro Emergency Communications, the Nashville Electric Service, General Services-Public Property and the Metro Historical Commission) have reviewed the proposal and concur in the recommendation for approval. This request must be approved by the Metro Council to become effective. A sketch showing the location of the request is attached to this letter.

Conditions that apply to this approval: none

This recommendation for approval is given as set forth in the Metropolitan Planning Commission Rules and Procedures. If you have any questions about this matter, please contact Delilah Rhodes at Delilah.Rhodes@nashville.gov or 615-862-7208

Sincerely,

A handwritten signature in blue ink that reads "Robert Leeman". The signature is fluid and cursive, written over a white background.

Robert Leeman, AICP
Assistant Director Land Development
Metro Planning Department
cc: *Metro Clerk*

**Re: CGEA Overlook at Aarons Cress easement
 Planning Commission Mandatory Referral 2026M-021AG-001
 Council District # 12 Erin Evans, Council Member**

An ordinance approving a greenway conservation easement between the Metropolitan Government of Nashville and Davidson County, through the Metropolitan Board of Parks and Recreation, and Beazer Homes, LLC, for greenway improvements at 0 Godwin Court (Parcel No. 087100B90100CO) (Proposal No.2026M-021AG-001).

