



**METROPOLITAN GOVERNMENT
OF NASHVILLE AND DAVIDSON COUNTY**

Planning Department
Metro Office Building
800 Second Avenue South
Nashville, Tennessee 37201

April 7, 2021

To: Mike Atchison, Metro Water Services

Re: Darrow Downs Sewer Extension
Planning Commission Mandatory Referral #2021M-031ES-001
Council District #16 – Ginny Welsch, Council Member

On behalf of the Metropolitan Planning Commission, the following item, referred to the Commission as required by the Metro Charter, has been recommended for *approval* to the Metropolitan Council:

A request for the abandonment of approximately 70 linear feet of 8-inch sanitary sewer main, one sanitary sewer manhole and easements, and the acceptance of approximately 179 linear feet of 8-inch sanitary sewer main (PVC), two sanitary sewer manholes and easements (see sketch for details) to serve the Darrow Downs Sewer Extension Project (MWS proj. no. 20-SL-156).

The relevant Metro agencies (Metro Parks, Metro Public Works, Metro Water Services, Metro Emergency Communications, the Nashville Electric Service, Metro Finance – Public Property and the Metro Historical Commission) have reviewed the proposal and concur in the recommendation for approval. This request must be approved by the Metro Council to become effective. A sketch showing the location of the request is attached to this letter.

Conditions that apply to this approval: None.

This recommendation for approval is given as set forth in the Metropolitan Planning Commission Rules and Procedures. If you have any questions about this matter, please contact Sharon O'Conner at Sharon.oconner@nashville.gov or 615-862-7208.

Sincerely,

A handwritten signature in cursive script that reads 'Robert Leeman'.

Robert Leeman, AICP
Deputy Director
Metro Planning Department
cc: Metro Clerk, Elizabeth Waites

Vicinity Sketch

MWS Project No: 20SL0156

----- CAUTION -----
THE POSITION OF THE WATER AND SANITARY SEWER MAINS SHOWN ARE APPROXIMATE AND ARE INTENDED TO SHOW THE GENERAL LOCATION ONLY. THE SIZES NOTED ARE TO THE BEST OF MWS KNOWLEDGE. IN ALL CASES WHERE PRECISE LOCATION AND MAIN SIZES ARE REQUIRED, FIELD VERIFICATION WILL BE NECESSARY.

Existing 8" sanitary sewer line as shown in GIS. (68S00027)

Existing 8" sanitary sewer line as shown in GIS. (90SL0030)

Existing 8" sanitary sewer line to be abandoned (70± LF). (90SL0030)

Proposed 1 cut-in MH.






Proposed 8" sanitary sewer line extension (179± LF). (20SL0156)

Proposed 1 MH at end of line.


Proposed sewer extension serves future lots 1 & 2.

Existing lot 3 served at Antioch Pike.

Darrow Downs Sewer Extension
MWS Project No.: 20SL0156

-  Existing 4" & 8" Water Main
-  Existing 8" Sanitary Sewer (PVC)
-  Existing 8" Sanitary Sewer to be abandoned... 70± LF
-  Proposed 8" Sanitary Sewer (PVC)...179 LF
-  Proposed Sanitary Sewer Manholes...2 Units

March 30, 2021 (and easements)
Council District 16
Parcel IDs...13303004900
Engineer...Ahler & Associates, LLC.
Joseph Ahler, PE



1 inch = 50 feet

