

LEGEND	
	EXISTING MAJOR CONTOURS
	EXISTING MINOR CONTOURS
	EXISTING PROPERTY BOUNDARY
	ADJACENT PROPERTY LINES
	WATER NATURAL AREA BUFFER
	EXISTING POWER POLE
	EXISTING OVERHEAD POWER
	EXISTING WATER LINE
	EXISTING SANITARY MANHOLE
	EXISTING TREE LINE
	EXISTING FENCE

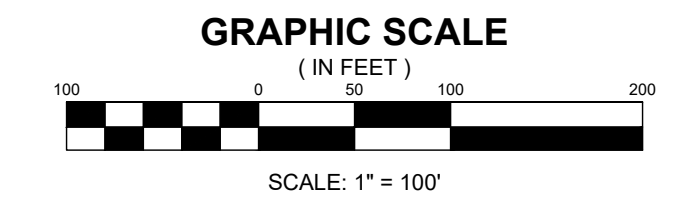

<b>EXISTING CONDITIONS</b> MAP 126, PARCEL 64 NASHVILLE, TENNESSEE		NO.	DATE
<b>PROJECT</b> 22-1009		DATE:	4/30/24
		SCALE:	AS SHOWN
<b>SHEET</b> C-1.0		DRAWN BY:	T-SQUARE
		REVIEWER:	NBM
<b>LAKE AT NEWSOME STATION</b> <b>7848 MCCRORY LANE</b>			

**FLOOD NOTE**  
 THIS PROPERTY IS LOCATED IN AN AREA DESIGNATED AS "ZONE X" AS EVIDENCED ON FEMA PANEL # 470372009H OF DAVIDSON COUNTY, TN, DATED 04/05/07.

**OWNER OF RECORD**  
 MCCRORY LANE PARTNERS, LLC  
 2605 ELM HILL PIKE, STE 1  
 NASHVILLE, TN 37214  
 MAP 126, PARCEL 64

**APPLICANT**  
 T-SQUARE ENGINEERING  
 111 SOUTHEAST PARKWAY COURT  
 FRANKLIN, TN 37064  
 615.678.8212

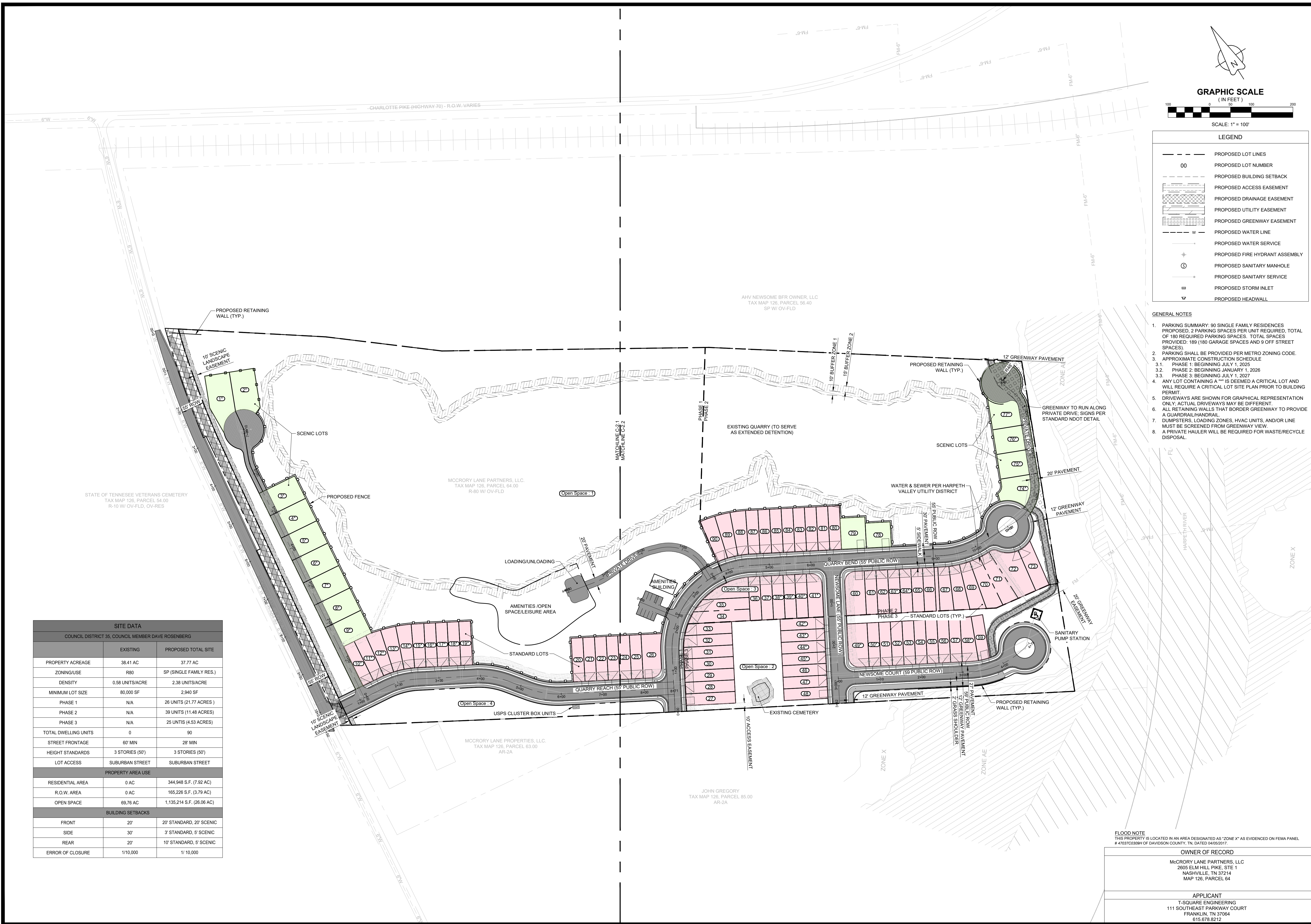
P:\Projects\2022\22-1009 (Bellevue Quarry - El Jordani)\Production\22-1009\_1\_Site Plan.dwg, 4/30/2024, 10:13:50 AM



LEGEND	
	PROPOSED LOT LINES
	PROPOSED LOT NUMBER
	PROPOSED BUILDING SETBACK
	PROPOSED ACCESS EASEMENT
	PROPOSED DRAINAGE EASEMENT
	PROPOSED UTILITY EASEMENT
	PROPOSED GREENWAY EASEMENT
	PROPOSED WATER LINE
	PROPOSED SANITARY SERVICE
	PROPOSED FIRE HYDRANT ASSEMBLY
	PROPOSED SANITARY MANHOLE
	PROPOSED SANITARY SERVICE
	PROPOSED STORM INLET
	PROPOSED HEADWALL

- GENERAL NOTES**
- PARKING SUMMARY: 90 SINGLE FAMILY RESIDENCES PROPOSED, 2 PARKING SPACES PER UNIT REQUIRED, TOTAL OF 180 REQUIRED PARKING SPACES. TOTAL SPACES PROVIDED: 189 (180 GARAGE SPACES AND 9 OFF STREET SPACES).
  - PARKING SHALL BE PROVIDED PER METRO ZONING CODE.
  - APPROXIMATE CONSTRUCTION SCHEDULE
    - PHASE 1: BEGINNING JULY 1, 2025
    - PHASE 2: BEGINNING JANUARY 1, 2026
    - PHASE 3: BEGINNING JULY 1, 2027
  - ANY LOT CONTAINING A "M" IS DEEMED A CRITICAL LOT AND WILL REQUIRE A CRITICAL LOT SITE PLAN PRIOR TO BUILDING PERMIT.
  - DRIVEWAYS ARE SHOWN FOR GRAPHICAL REPRESENTATION ONLY; ACTUAL DRIVEWAYS MAY BE DIFFERENT.
  - ALL RETAINING WALLS THAT BORDER GREENWAY TO PROVIDE A GUARDRAIL HANDRAIL.
  - DUMPSTERS, LOADING ZONES, HVAC UNITS, AND/OR LINE MUST BE SCREENED FROM GREENWAY VIEW.
  - A PRIVATE HAULER WILL BE REQUIRED FOR WASTE/RECYCLE DISPOSAL.

SITE DATA		
COUNCIL DISTRICT 35, COUNCIL MEMBER DAVE ROSENBERG		
	EXISTING	PROPOSED TOTAL SITE
PROPERTY ACREAGE	38.41 AC	37.77 AC
ZONING/USE	R80	SP (SINGLE FAMILY RES.)
DENSITY	0.58 UNITS/ACRE	2.38 UNITS/ACRE
MINIMUM LOT SIZE	80,000 SF	2,940 SF
PHASE 1	N/A	26 UNITS (21.77 ACRES)
PHASE 2	N/A	39 UNITS (11.48 ACRES)
PHASE 3	N/A	25 UNITS (4.53 ACRES)
TOTAL DWELLING UNITS	0	90
STREET FRONTAGE	60' MIN	28' MIN
HEIGHT STANDARDS	3 STORIES (50')	3 STORIES (50')
LOT ACCESS	SUBURBAN STREET	SUBURBAN STREET
PROPERTY AREA USE		
RESIDENTIAL AREA	0 AC	344,948 S.F. (7.92 AC)
R.O.W. AREA	0 AC	165,226 S.F. (3.79 AC)
OPEN SPACE	69.76 AC	1,135,214 S.F. (26.06 AC)
BUILDING SETBACKS		
FRONT	20'	20' STANDARD, 20' SCENIC
SIDE	30'	3' STANDARD, 5' SCENIC
REAR	20'	10' STANDARD, 5' SCENIC
ERROR OF CLOSURE	1/10,000	1/10,000



**FLOOD NOTE**  
 THIS PROPERTY IS LOCATED IN AN AREA DESIGNATED AS "ZONE X" AS EVIDENCED ON FEMA PANEL # 470372399H OF DAVIDSON COUNTY, TN, DATED 04/05/2017.

**OWNER OF RECORD**  
 MCCRORY LANE PARTNERS, LLC  
 2605 ELM HILL PIKE, STE 1  
 NASHVILLE, TN 37214  
 MAP 126, PARCEL 64

**APPLICANT**  
 T-SQUARE ENGINEERING  
 111 SOUTHEAST PARKWAY COURT  
 FRANKLIN, TN 37064  
 615.678.8212

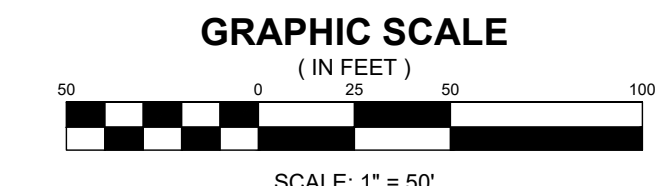
<b>REVISIONS</b>					
NO.	DATE	NO.	DATE	NO.	DATE
DATE:	4/30/24	SCALE:	AS SHOWN	DRAWN BY:	T-SQUARE
REVIEWER:	NBM				
<b>SITE PLAN</b>					
MAP 126, PARCEL 64					
NASHVILLE, TENNESSEE					
<b>LAKE AT NEWSOME STATION</b>					
<b>7848 MCCRORY LANE</b>					
<b>PROJECT</b>					
22-1009					
<b>SHEET</b>					
C-2.0					



P:\Projects\2022\22-1009 (Bellevue Quarry - Eli Jordan)\Production\22-1009 - Site Plan.dwg, 4/30/2024, 10:14:01 AM

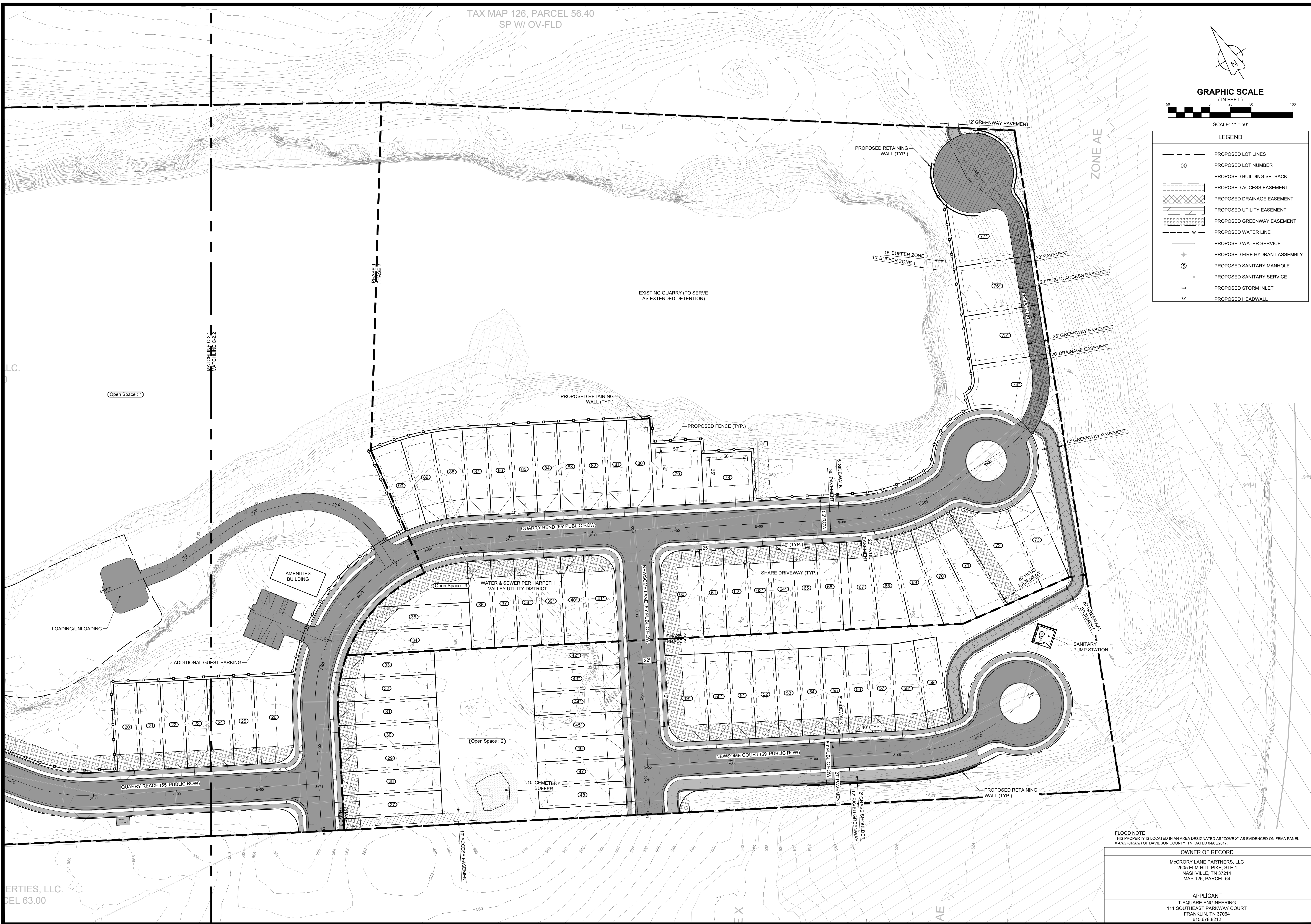


TAX MAP 126, PARCEL 56.40  
SP W/ OV-FLD



**LEGEND**

	PROPOSED LOT LINES
	PROPOSED LOT NUMBER
	PROPOSED BUILDING SETBACK
	PROPOSED ACCESS EASEMENT
	PROPOSED DRAINAGE EASEMENT
	PROPOSED UTILITY EASEMENT
	PROPOSED GREENWAY EASEMENT
	PROPOSED WATER LINE
	PROPOSED WATER SERVICE
	PROPOSED FIRE HYDRANT ASSEMBLY
	PROPOSED SANITARY MANHOLE
	PROPOSED SANITARY SERVICE
	PROPOSED STORM INLET
	PROPOSED HEADWALL



**REVISIONS**

NO.	DATE

**DATE:** 4/30/24  
**SCALE:** AS SHOWN  
**DRAWN BY:** T-SQUARE  
**REVIEWER:** NBM

**DETAILED SITE PLAN**

MAP 126, PARCEL 64  
NASHVILLE, TENNESSEE

**LAKE AT NEWSOME STATION**  
**7848 MCCRORY LANE**

**FLOOD NOTE**  
THIS PROPERTY IS LOCATED IN AN AREA DESIGNATED AS "ZONE X" AS EVIDENCED ON FEMA PANEL # 470372309H OF DAVIDSON COUNTY, TN, DATED 04/05/07

**OWNER OF RECORD**  
MCCRORY LANE PARTNERS, LLC  
2605 ELM HILL PIKE, STE 1  
NASHVILLE, TN 37214  
MAP 126, PARCEL 64

**APPLICANT**  
T-SQUARE ENGINEERING  
111 SOUTHEAST PARKWAY COURT  
FRANKLIN, TN 37064  
615.678.8212



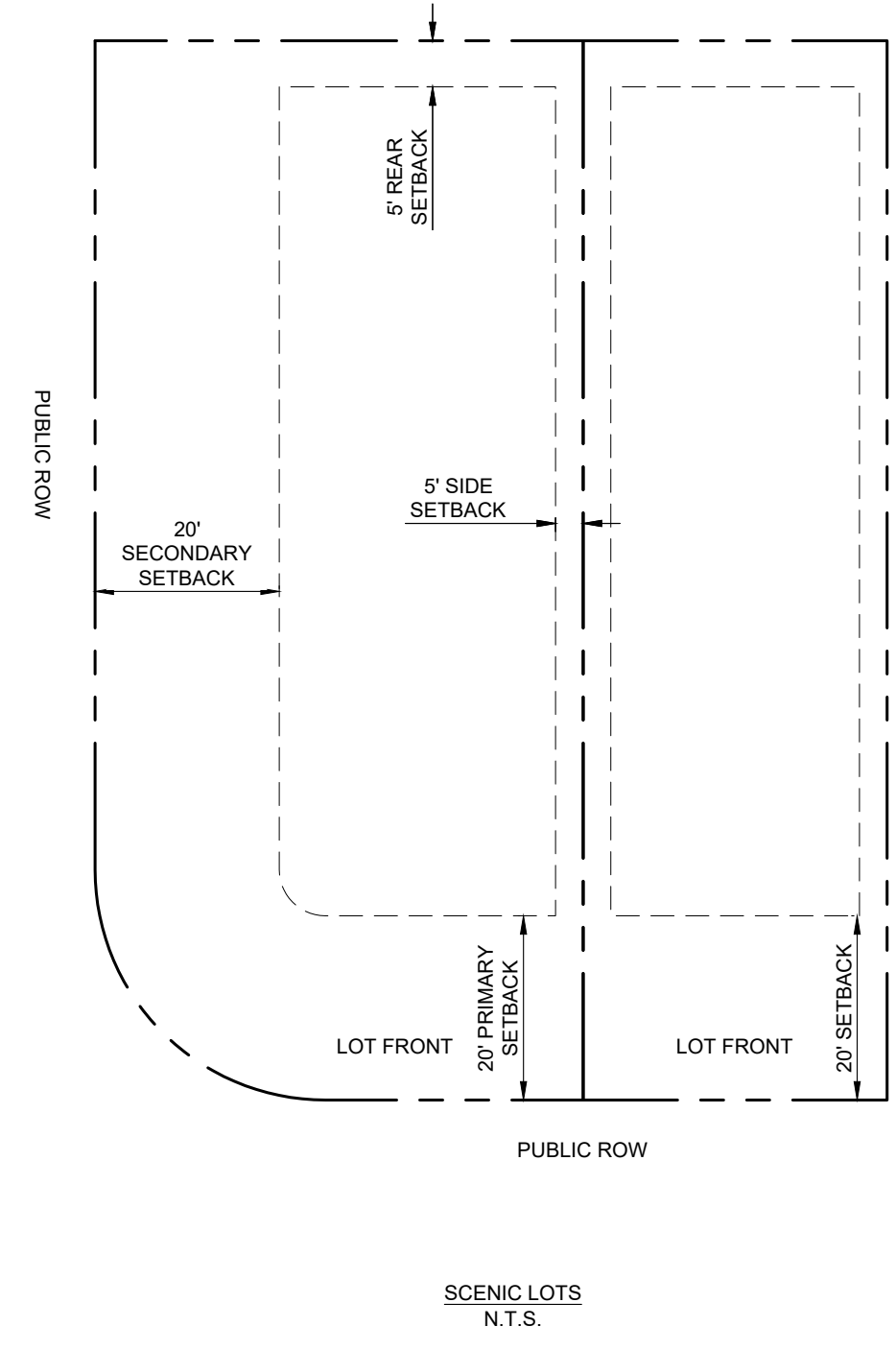
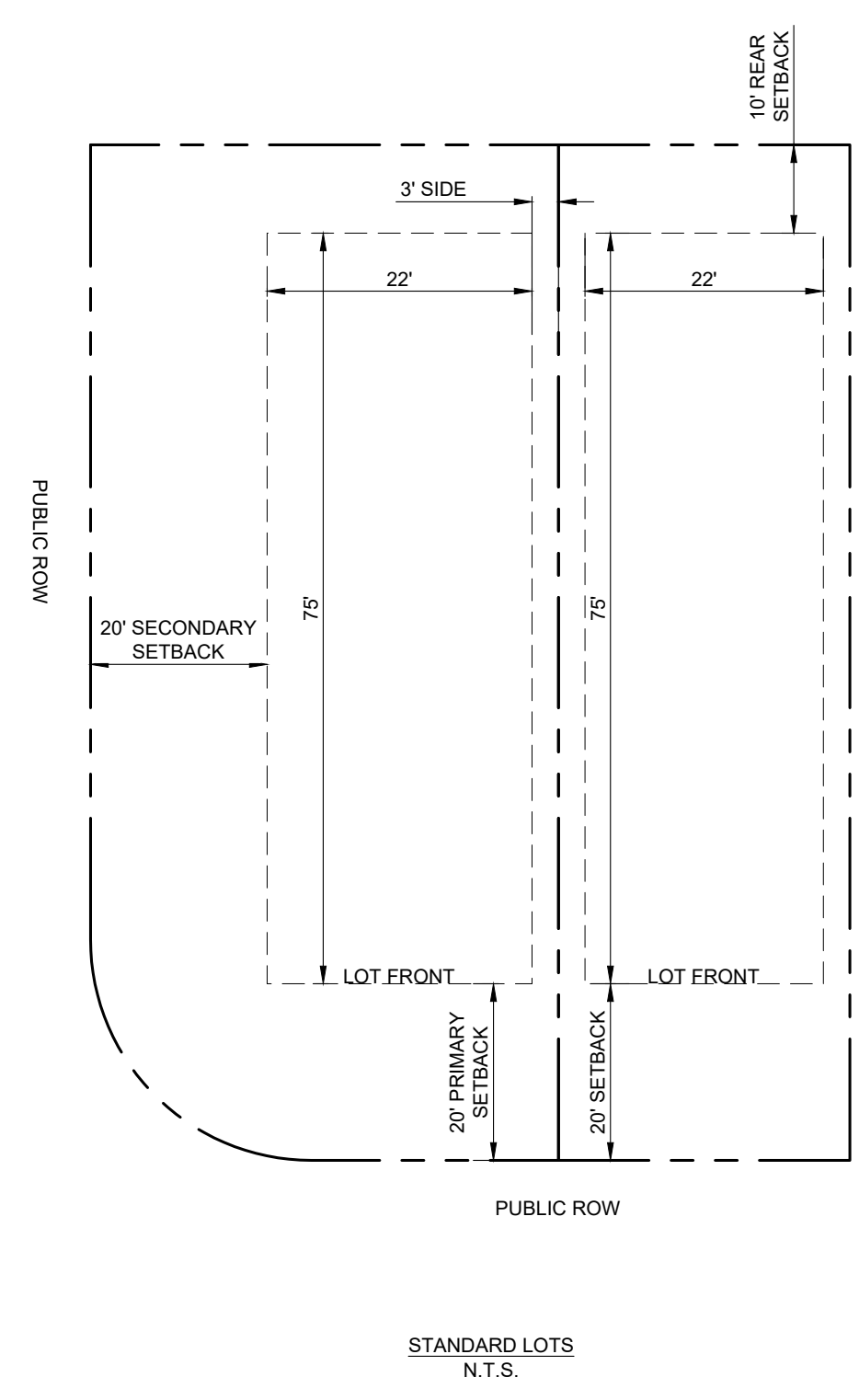
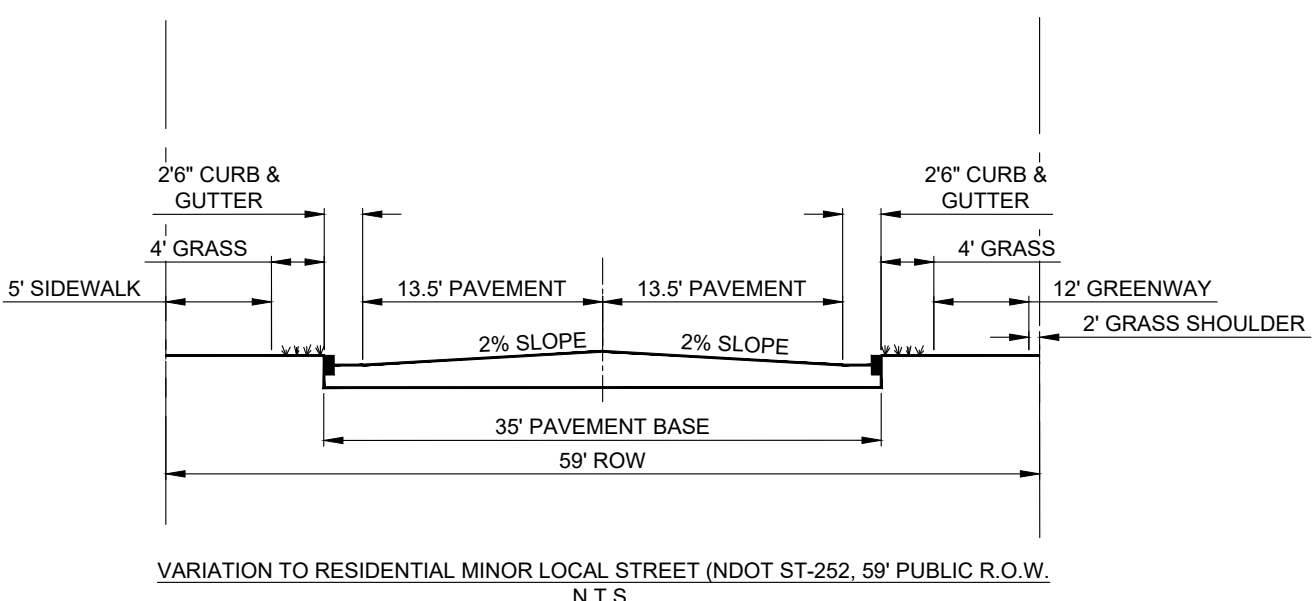
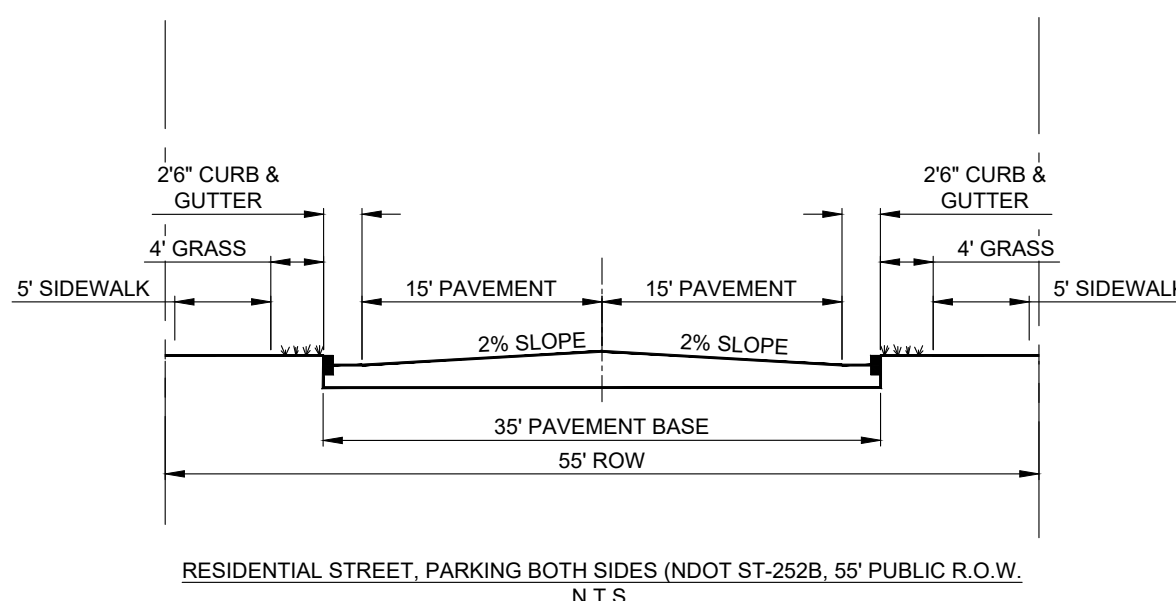
**PROJECT**  
22-1009

**SHEET**  
C-2.1



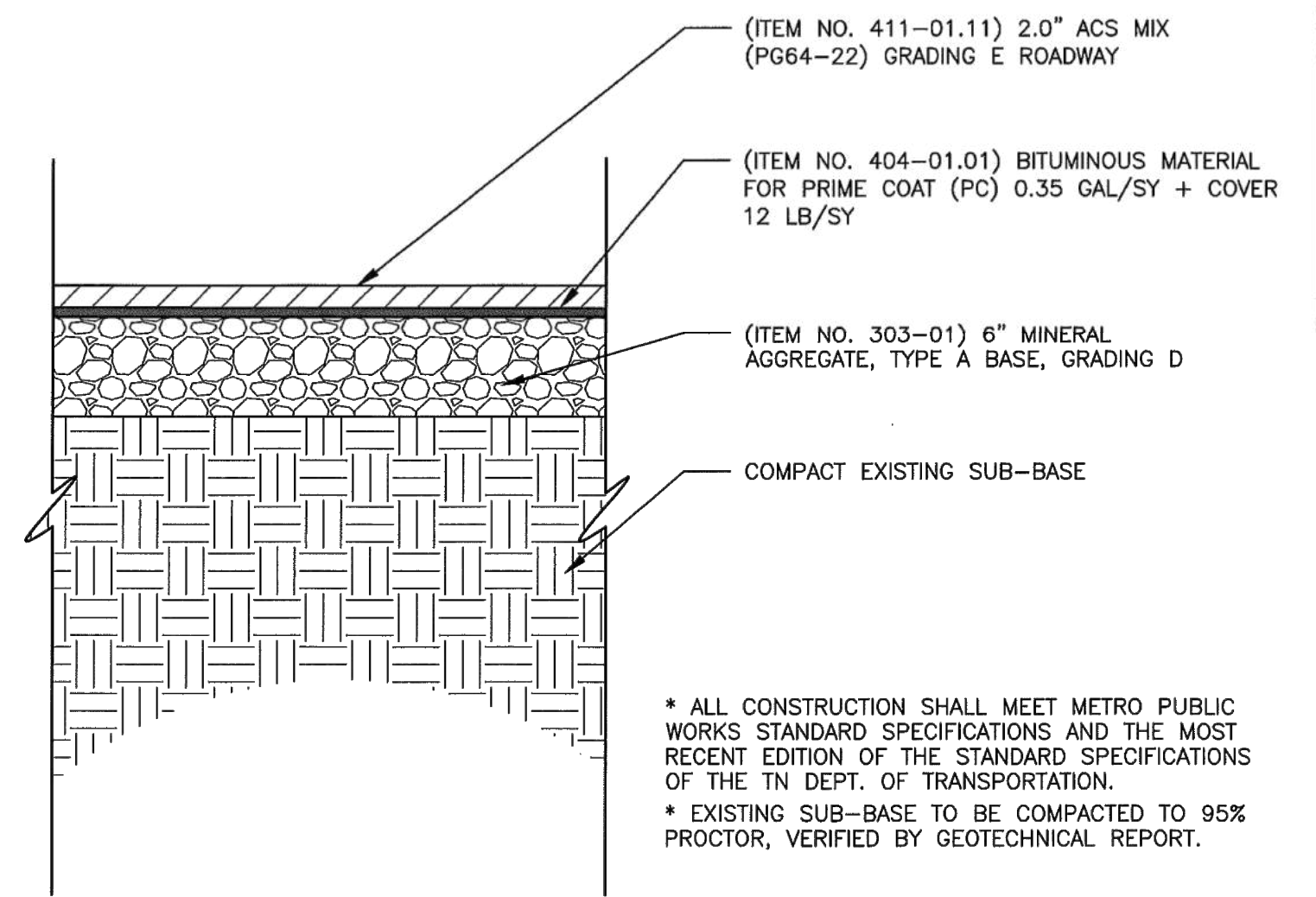
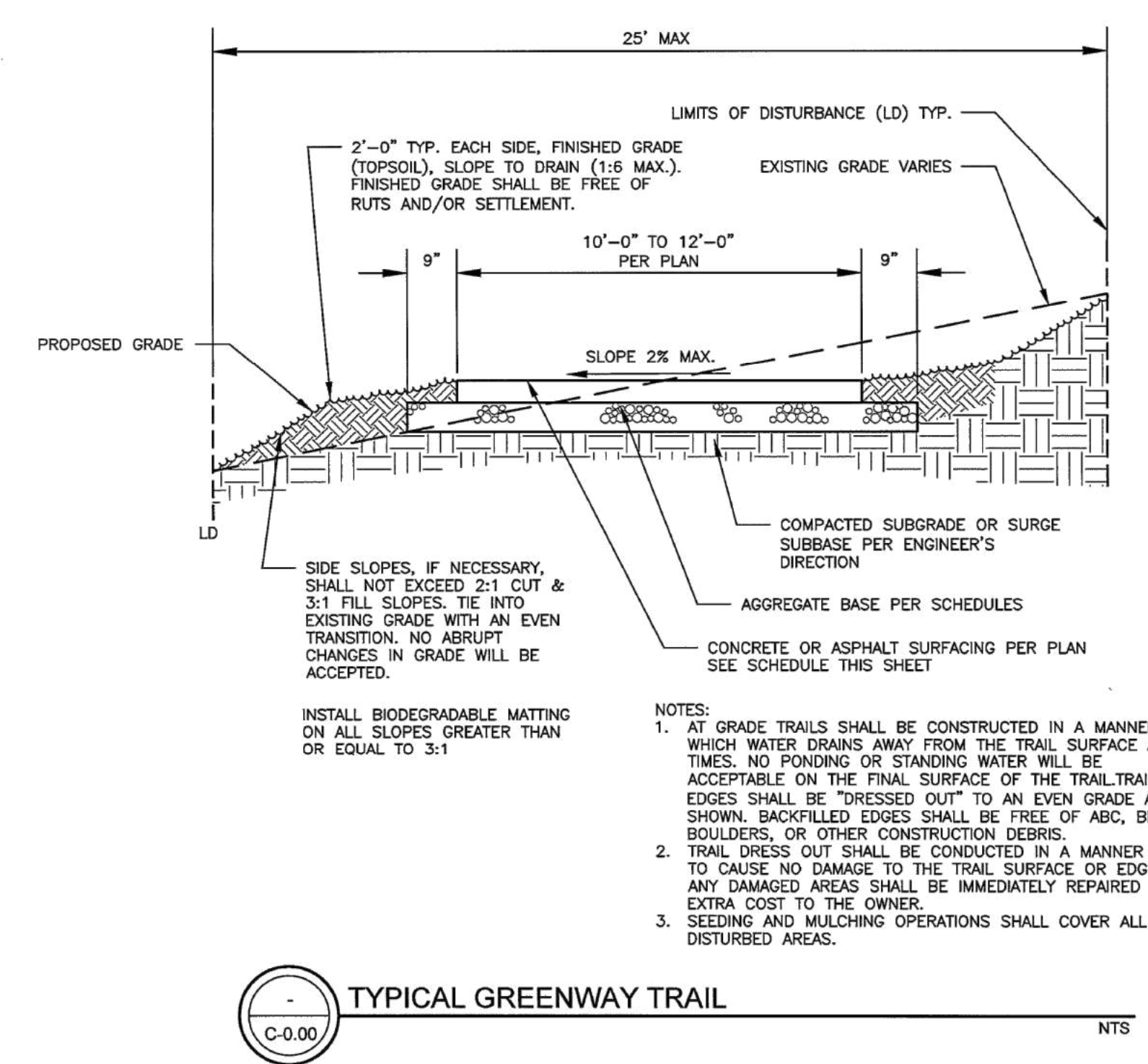
ERTIES, LLC.  
CEL 63.00

P:\Projects\2022-1009 (Bellevue Quarry - EL Jordani)\Production\22-1009\_1\_Site Plan.dwg, 4/30/2024, 10:14:39 AM



Parcel Area Table			Parcel Area Table			Parcel Area Table			Parcel Area Table		
PARCEL	SQ. FT.	ACRES	PARCEL	SQ. FT.	ACRES	PARCEL	SQ. FT.	ACRES	PARCEL	SQ. FT.	ACRES
1*	10938.96	0.25	27	3325.14	0.08	53	2940.00	0.07	79	4500.00	0.10
2*	10895.02	0.25	28	3325.14	0.08	54	2940.00	0.07	80	2940.00	0.07
3*	5700.00	0.13	29	3325.14	0.08	55	2940.00	0.07	81	2940.00	0.07
4*	5700.00	0.13	30	3325.14	0.08	56	2940.00	0.07	82	2940.00	0.07
5*	5700.00	0.13	31	3323.67	0.08	57	2940.00	0.07	83	2940.00	0.07
6*	5700.00	0.13	32	3266.59	0.07	58*	3482.46	0.08	84	2940.00	0.07
7*	5700.00	0.13	33	3086.79	0.07	59	2976.47	0.07	85	2940.00	0.07
8*	5700.00	0.13	34	4012.09	0.09	60	4905.87	0.11	86	2940.00	0.07
9*	7800.35	0.18	35	3483.45	0.08	61	2940.00	0.07	87	3006.50	0.07
10*	2839.83	0.07	36	2939.41	0.07	62	2940.00	0.07	88	3327.84	0.08
11*	3067.73	0.07	37	2940.00	0.07	63*	2940.00	0.07	89	3327.84	0.08
12*	3348.47	0.08	38*	2940.00	0.07	64*	2940.00	0.07	90	3327.84	0.08
13*	3327.84	0.08	39*	2940.00	0.07	65	2940.00	0.07			
14*	3327.84	0.08	40*	2940.00	0.07	66	2940.00	0.07			
15*	3038.01	0.07	41*	3694.86	0.08	67	3170.66	0.07			
16*	2940.00	0.07	42*	2940.00	0.07	68	3429.68	0.08			
17*	2940.00	0.07	43*	2940.00	0.07	69	3696.82	0.08			
18*	2940.00	0.07	44*	2940.00	0.07	70	4106.43	0.09			
19*	2940.00	0.07	45*	2940.00	0.07	71	4246.95	0.10			
20	2940.00	0.07	46	2940.00	0.07	72	6392.46	0.15			
21	2940.00	0.07	47	2940.00	0.07	73	3792.46	0.09			
22	2940.00	0.07	48	2940.00	0.07	74*	6168.57	0.14			
23	2940.00	0.07	49*	4923.59	0.11	75*	5400.00	0.12			
24	2940.00	0.07	50*	2940.00	0.07	76*	5400.00	0.12			
25	2940.00	0.07	51	2940.00	0.07	77*	13630.75	0.31			
26	4669.91	0.11	52	2940.00	0.07	78	3600.00	0.08			

Open Space Areas		
PARCEL	SQ. FT.	ACRES
Open Space : 1	1067059.46	24.50
Open Space : 2	27478.79	0.63
Open Space : 3	3647.18	0.08
Open Space : 4	37028.60	0.85




REVISIONS	
NO.	DATE

DATE:	4/30/24
SCALE:	AS SHOWN
DRAWN BY:	T-SQUARE
REVIEWER:	NBM

SITE PLAN NOTES

MAP 126, PARCEL 64  
 NASHVILLE, TENNESSEE

LAKE AT NEWSOME STATION  
 7848 MCCRORY LANE



FLOOD NOTE  
 THIS PROPERTY IS LOCATED IN AN AREA DESIGNATED AS "ZONE X" AS EVIDENCED ON FEMA PANEL # 470372099V OF DAVIDSON COUNTY, TN DATED 04/05/2017.

OWNER OF RECORD  
 MCCRORY LANE PARTNERS, LLC  
 2605 ELM HILL PIKE, STE 1  
 NASHVILLE, TN 37214  
 MAP 126, PARCEL 64

APPLICANT  
 T-SQUARE ENGINEERING  
 111 SOUTHEAST PARKWAY COURT  
 FRANKLIN, TN 37064  
 615.678.8212

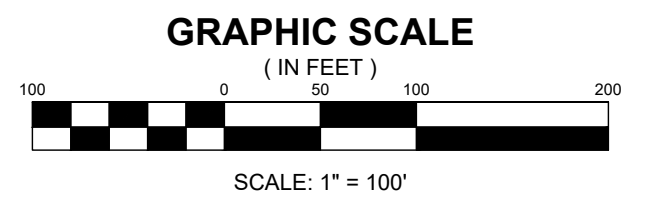

PROJECT  
 22-1009

SHEET  
 C-2.3



P:\Projects\2022\22-1009 (Bellevue Quarry - El Jordan)\Production\22-1009 - 1 Site Plan.dwg, 4/30/2024, 10:15:00 AM

P:\Projects\2022\22-1009 (Bellevue Quarry - Ell Jordan)\Production\22-1009-2 Resource Protection Plan.dwg, 4/30/2024 10:15:12 AM



**LEGEND**

	EXISTING MAJOR CONTOURS
	EXISTING MINOR CONTOURS
	0-14.99% SLOPES
	15-24.99% SLOPES
	25% AND GREATER SLOPES

STATE OF TENNESSEE VETERANS CEMETERY  
TAX MAP 126, PARCEL 54.00  
R-10 W/ OV-FLD, OV-RES

AH/ NEWSOME BFR OWNER, LLC  
TAX MAP 126, PARCEL 56.40  
SP W/ OV-FLD

MCCRORY LANE PARTNERS, LLC.  
TAX MAP 126, PARCEL 64.00  
R-30 W/ OV-FLD

MCCRORY LANE PROPERTIES, LLC.  
TAX MAP 126, PARCEL 63.00  
AR-2A

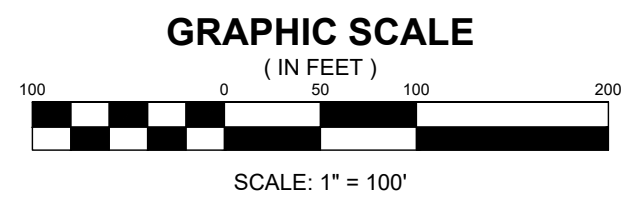

JOHN GREGORY  
TAX MAP 126, PARCEL 65.00  
AR-2A

**FLOOD NOTE**  
THIS PROPERTY IS LOCATED IN AN AREA DESIGNATED AS "ZONE X" AS EVIDENCED ON FEMA PANEL # 47037C2009H OF DAVIDSON COUNTY, TN, DATED 04/05/2017

**OWNER OF RECORD**  
MCCRORY LANE PARTNERS, LLC  
2605 ELM HILL PIKE, STE 1  
NASHVILLE, TN 37214  
MAP 126, PARCEL 64

**APPLICANT**  
T-SQUARE ENGINEERING  
111 SOUTHEAST PARKWAY COURT  
FRANKLIN, TN 37064  
615.678.8212

<b>SLOPE ANALYSIS PLAN</b>	<b>NO.</b>	<b>DATE</b>	
	<b>DATE:</b> 4/30/24	<b>SCALE:</b> AS SHOWN	<b>DRAWN BY:</b> T-SQUARE
<b>MAP 126, PARCEL 64</b> <b>NASHVILLE, TENNESSEE</b>	<b>REVISIONS</b>		
<b>LAKE AT NEWSOME STATION</b> <b>7848 MCCRORY LANE</b>			
<b>PROJECT</b>		<b>22-1009</b>	
<b>SHEET</b>		<b>C-2.4</b>	
<b>T-SQUARE ENGINEERING</b>			



LEGEND	
— 500 —	EXISTING MAJOR CONTOURS
— 498 —	EXISTING MINOR CONTOURS
— 500 —	PROPOSED MAJOR CONTOURS
— 498 —	PROPOSED MINOR CONTOURS
⊕ 688.30	PROPOSED SPOT ELEVATION
↘ 1.0%	PROPOSED SLOPE

REVISIONS

DATE

NO.

DATE

SCALE

AS SHOWN

DRAWN BY

T-SQUARE

REVIEWER

NBM

**GRADING AND DRAINAGE PLAN**

MAP 126, PARCEL 64  
NASHVILLE, TENNESSEE

**LAKE AT NEWSOME STATION  
7848 MCCRORY LANE**

**FLOOD NOTE**  
THIS PROPERTY IS LOCATED IN AN AREA DESIGNATED AS "ZONE X" AS EVIDENCED ON FEMA PANEL # 470372399V OF DAVIDSON COUNTY, TN, DATED 04/05/2017

**OWNER OF RECORD**  
MCCRORY LANE PARTNERS, LLC  
2605 ELM HILL PIKE, STE 1  
NASHVILLE, TN 37214  
MAP 126, PARCEL 64

**APPLICANT**  
T-SQUARE ENGINEERING  
111 SOUTHEAST PARKWAY COURT  
FRANKLIN, TN 37064  
615.678.8212

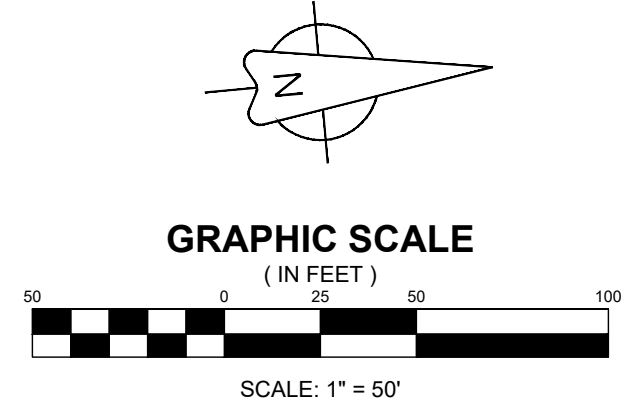
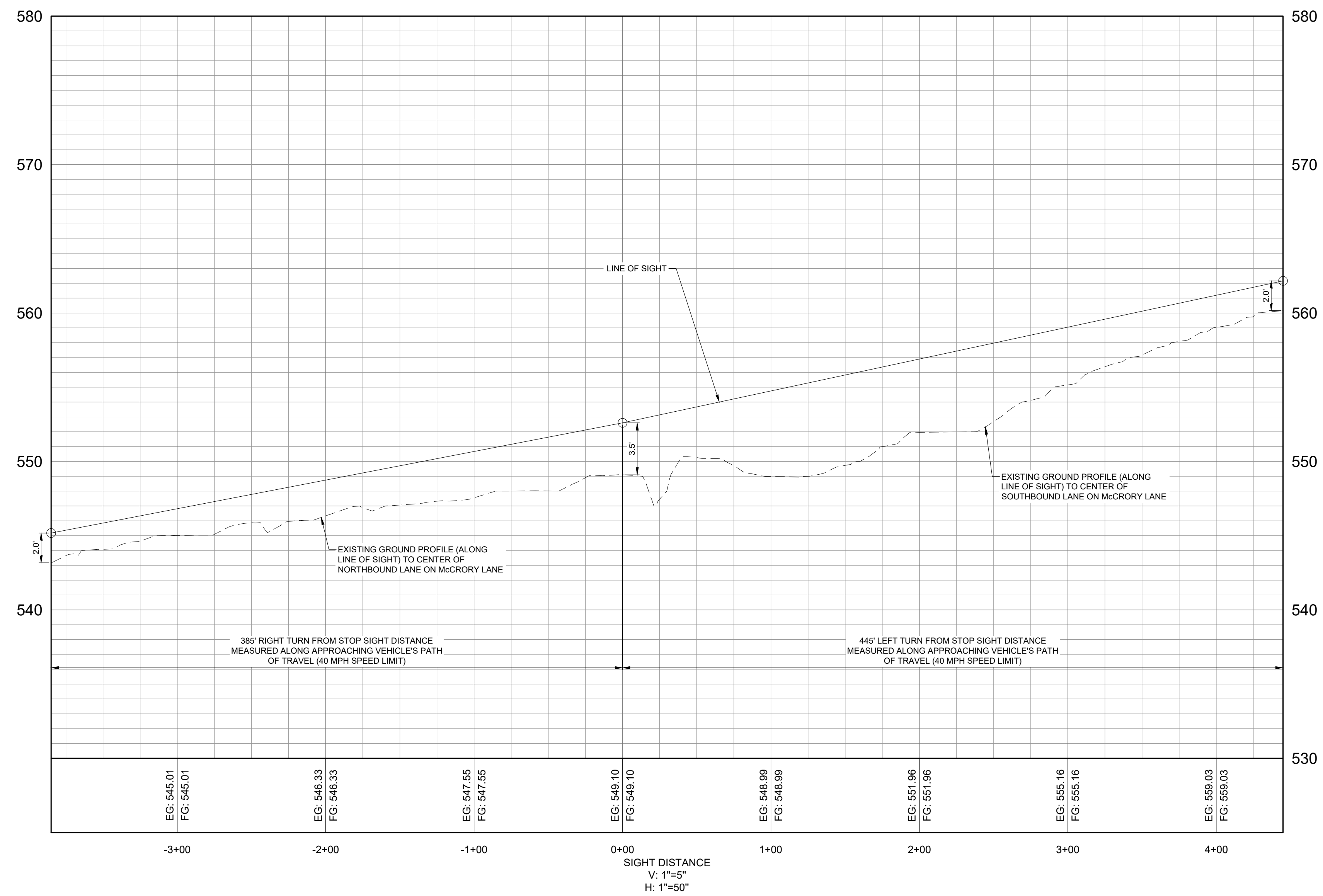
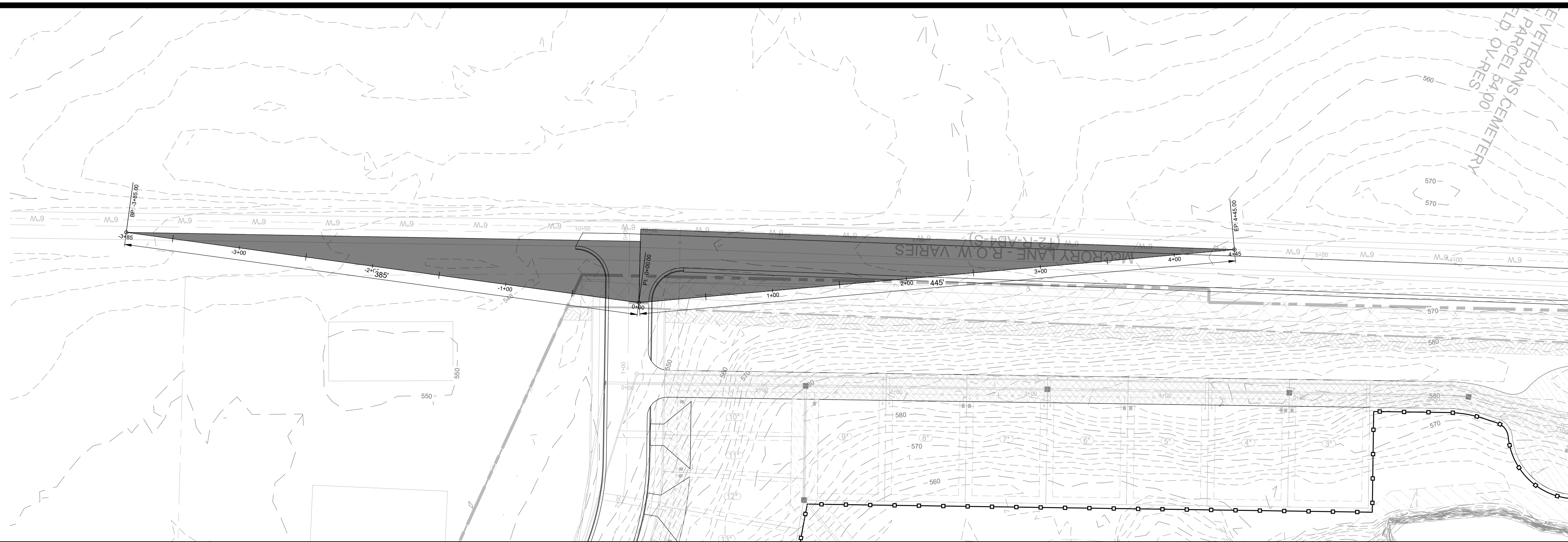
**PROJECT**  
22-1009

**SHEET**  
C-5.0



P:\Projects\2022-1009 (Bellevue Quarry - Eli Jordan)\Production\22-1009-6 Grading and Drainage Plan.dwg, 4/30/2024, 10:15:51 AM






REVISIONS	
N.O.	DATE

**SIGHT DISTANCE ANALYSIS**  
 MAP 126, PARCEL 64  
 NASHVILLE, TENNESSEE

**LAKE AT NEWSOME STATION**  
**7848 MCCRORY LANE**

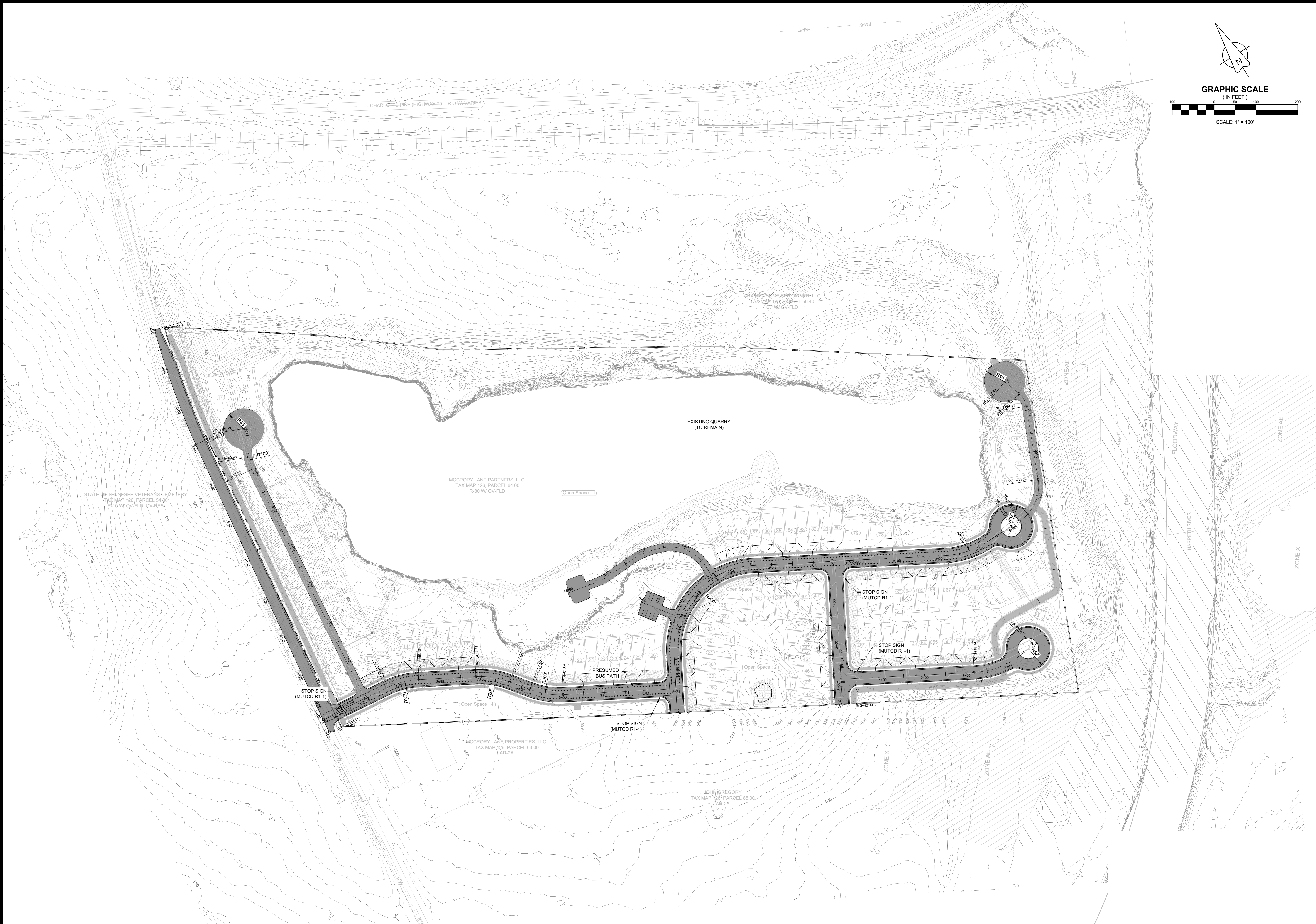


**PROJECT**  
 22-1009

**SHEET**  
 C-6.0

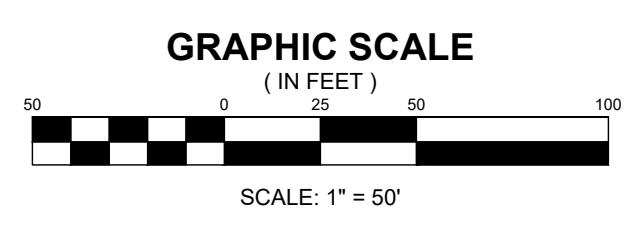
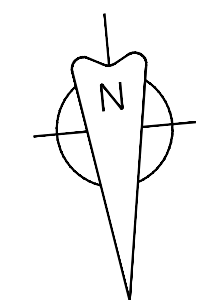
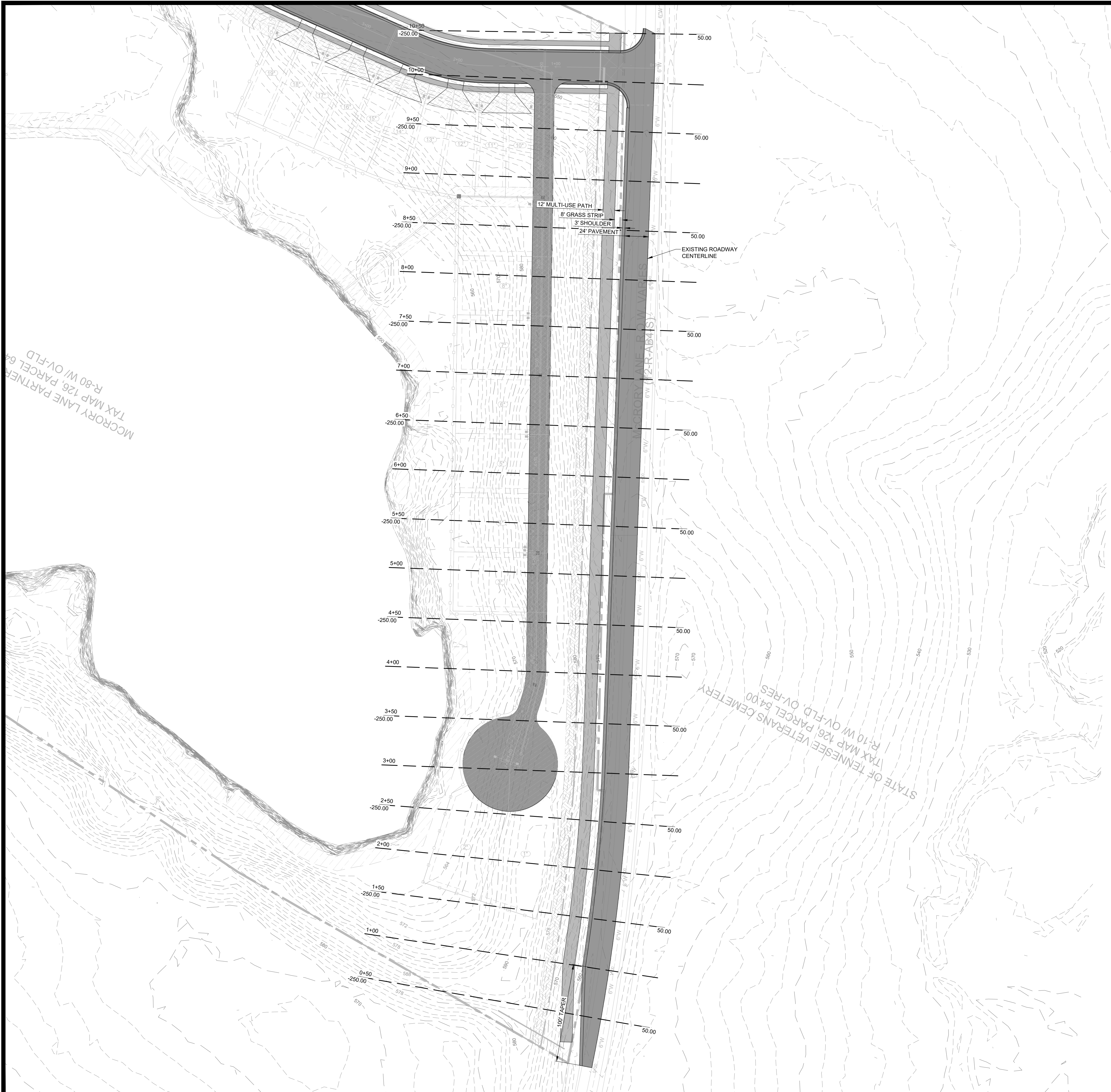


P:\Projects\2022-1009 (Bellevue Quarry - Ell Jordan)\Production\22-1009-6 Roadway Plan.dwg, 4/30/2024 10:15:53 AM



<b>ROADWAY PLAN</b> MAP 126, PARCEL 64 NASHVILLE, TENNESSEE		DATE:	4/30/24
		SCALE:	AS SHOWN
<b>LAKE AT NEWSOME STATION</b> <b>7848 MCCRORY LANE</b>		NO.:	
		DATE:	
		REVISIONS:	
		PROJECT <b>22-1009</b>	
SHEET <b>C-6.1</b>			

P:\Projects\2022\22-1009 (Bellevue Quarry - Ell Jordan)\Production\22-1009 8 Roadway Plan.dwg, 4/30/2024 10:15:59 AM




REVISIONS	
NO.	DATE

**SECTION VIEW STATIONING**

MAP 126, PARCEL 64  
NASHVILLE, TENNESSEE

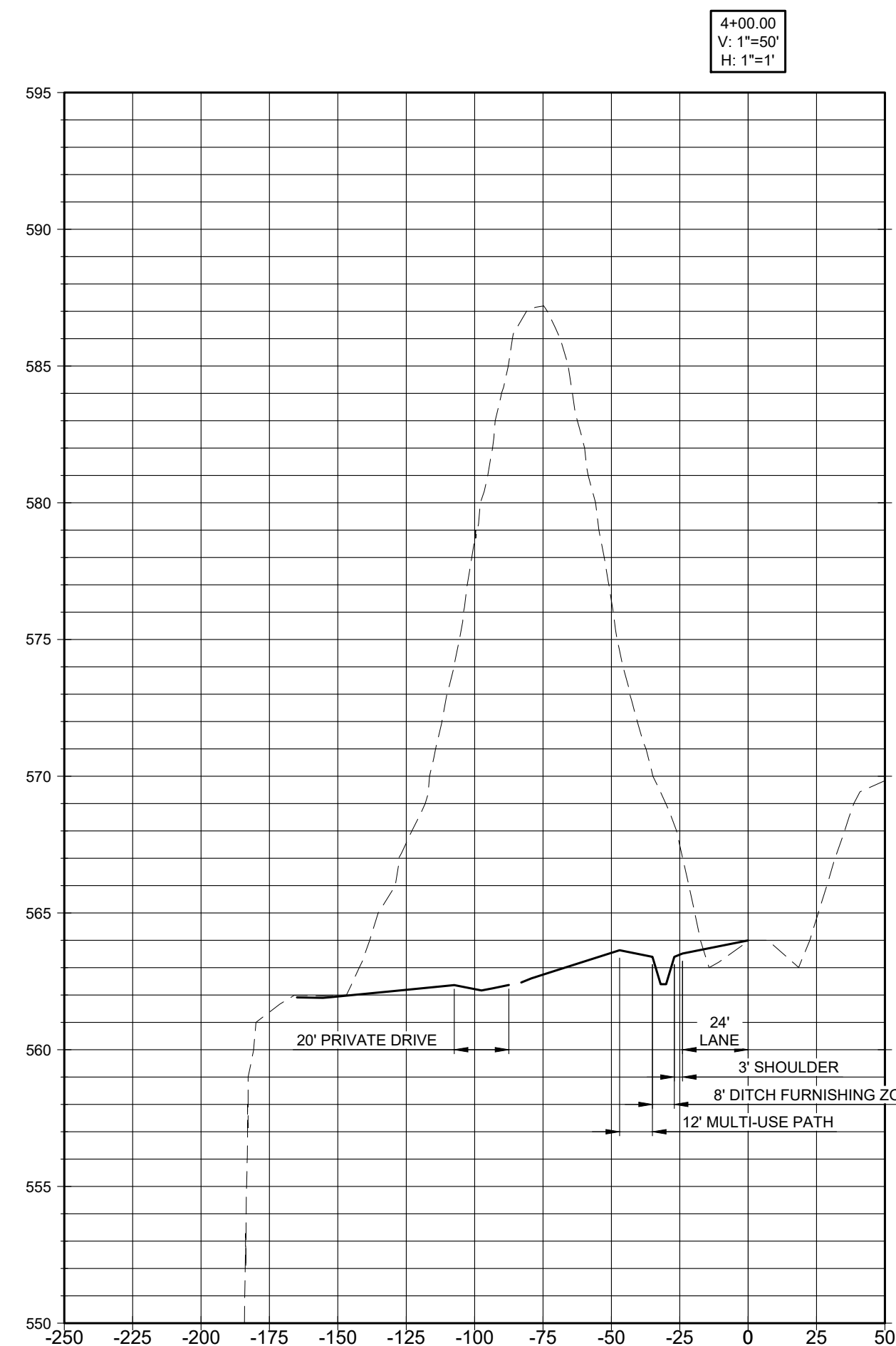
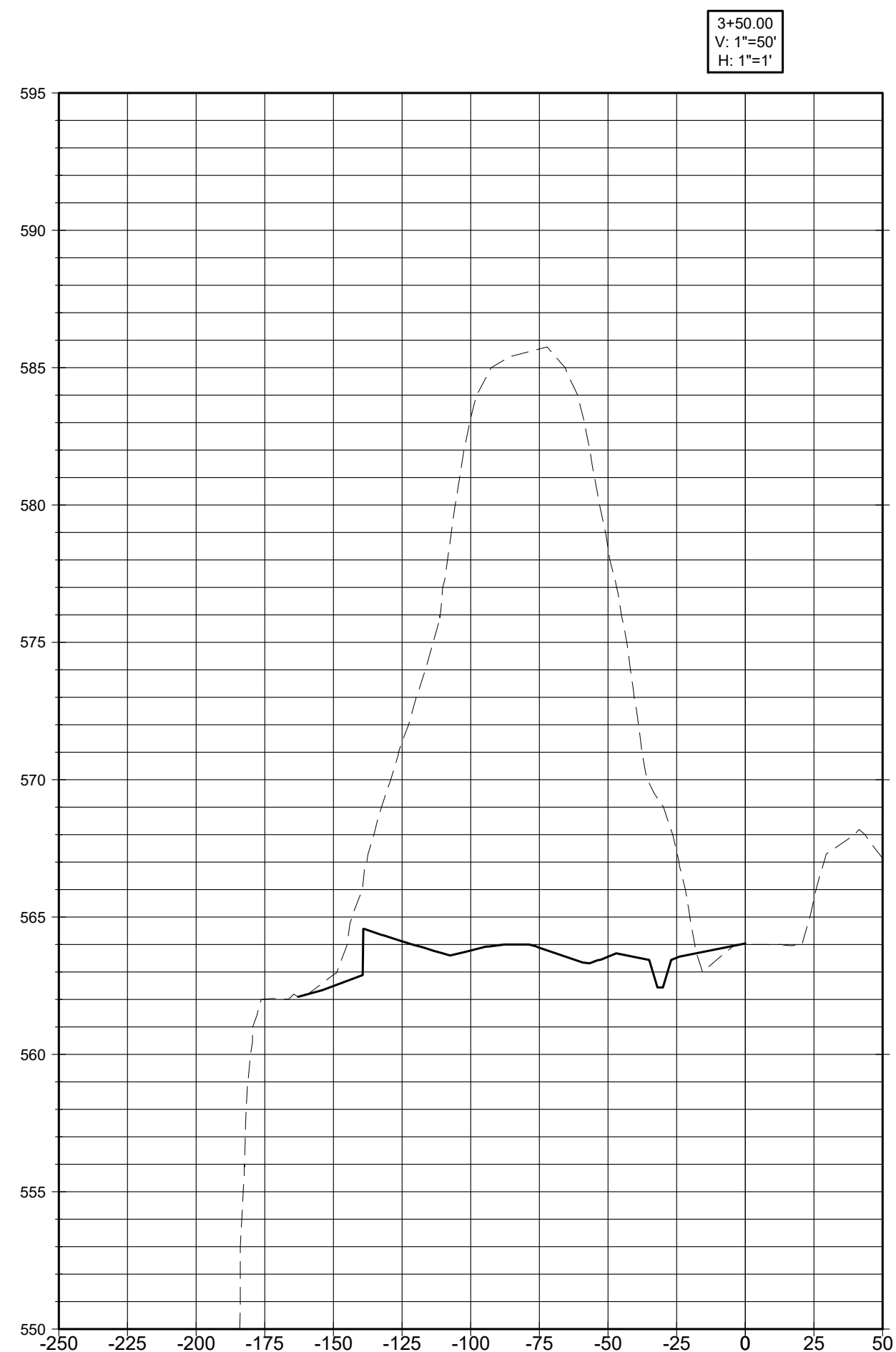
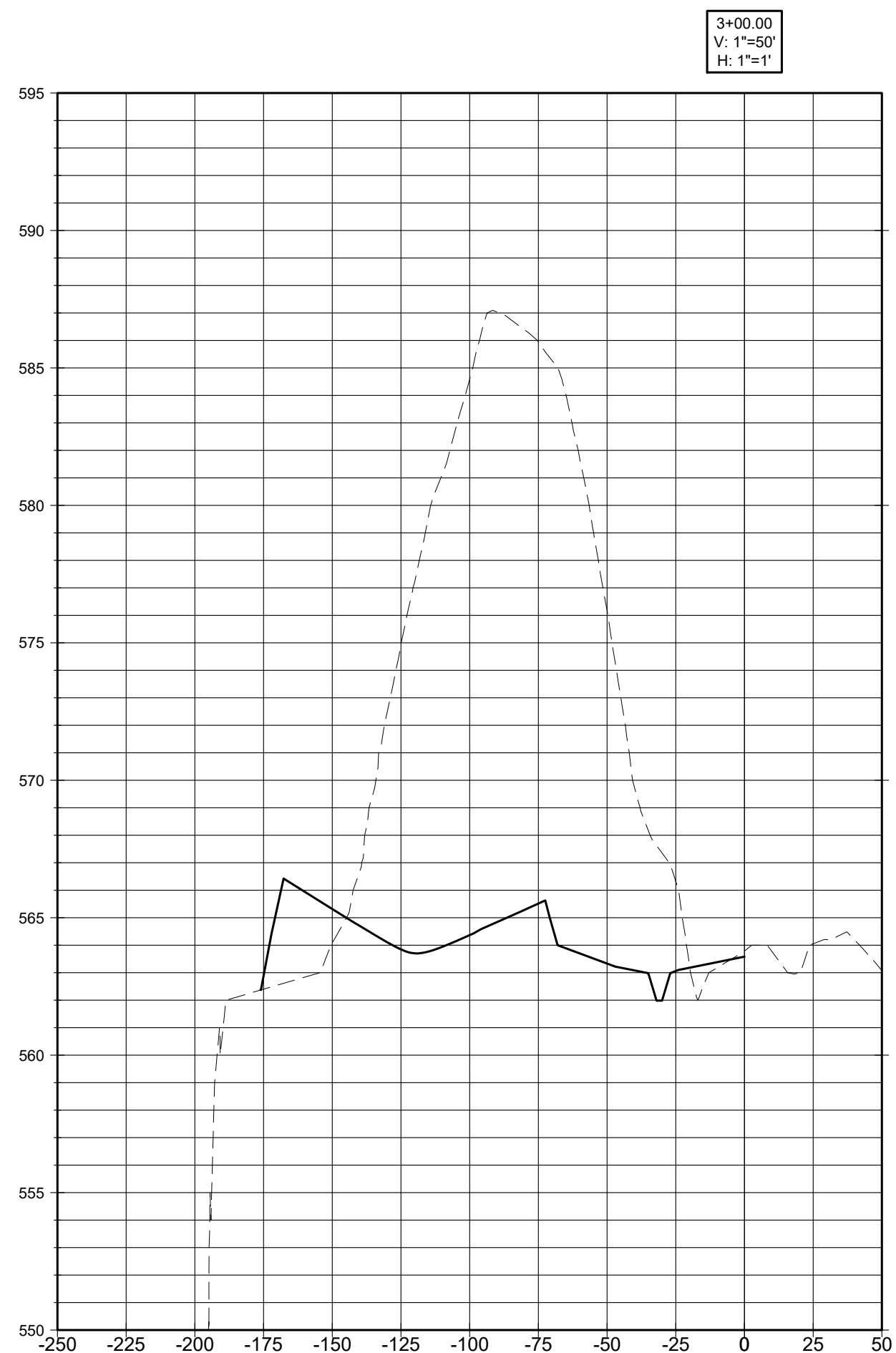
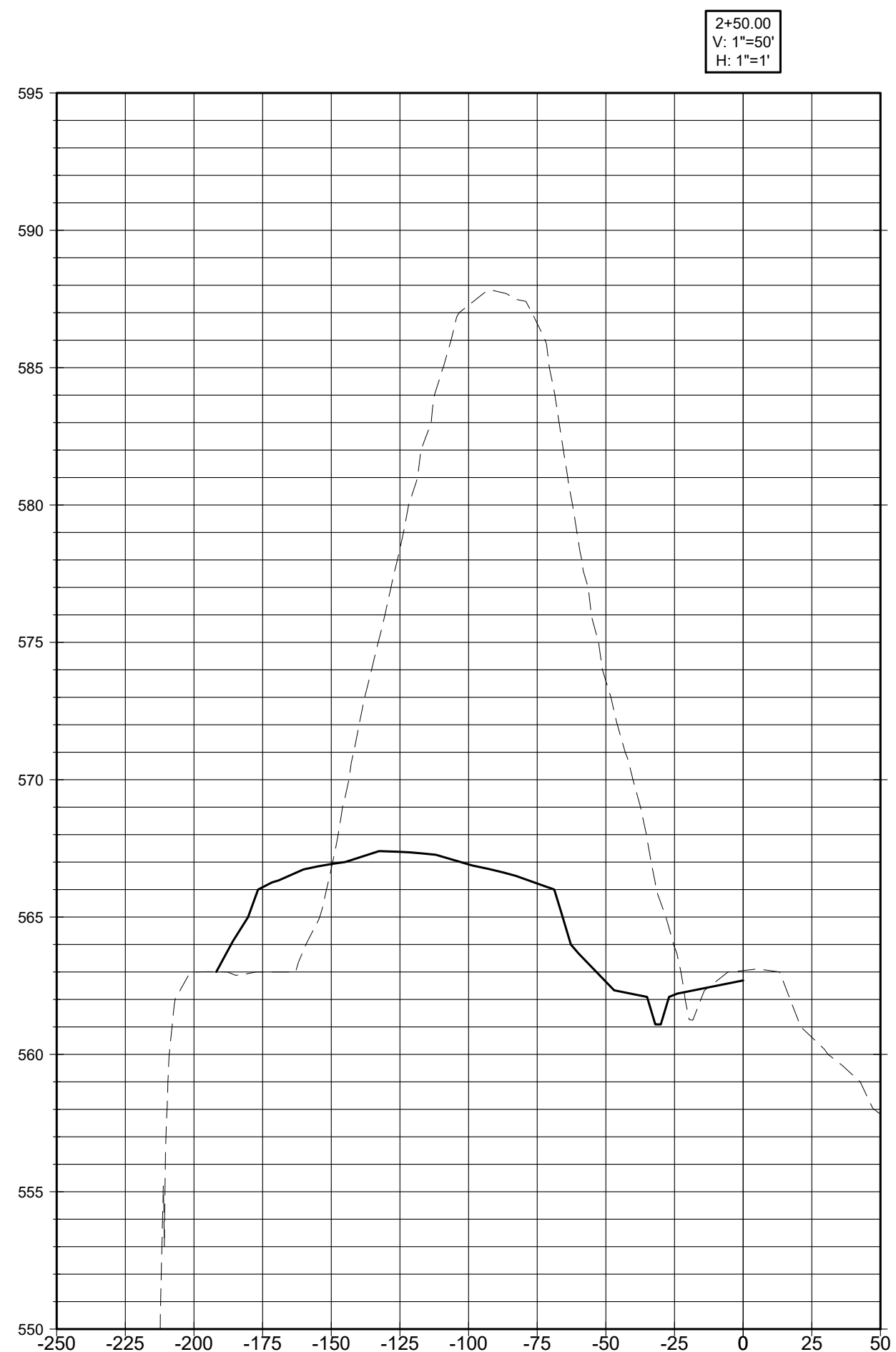
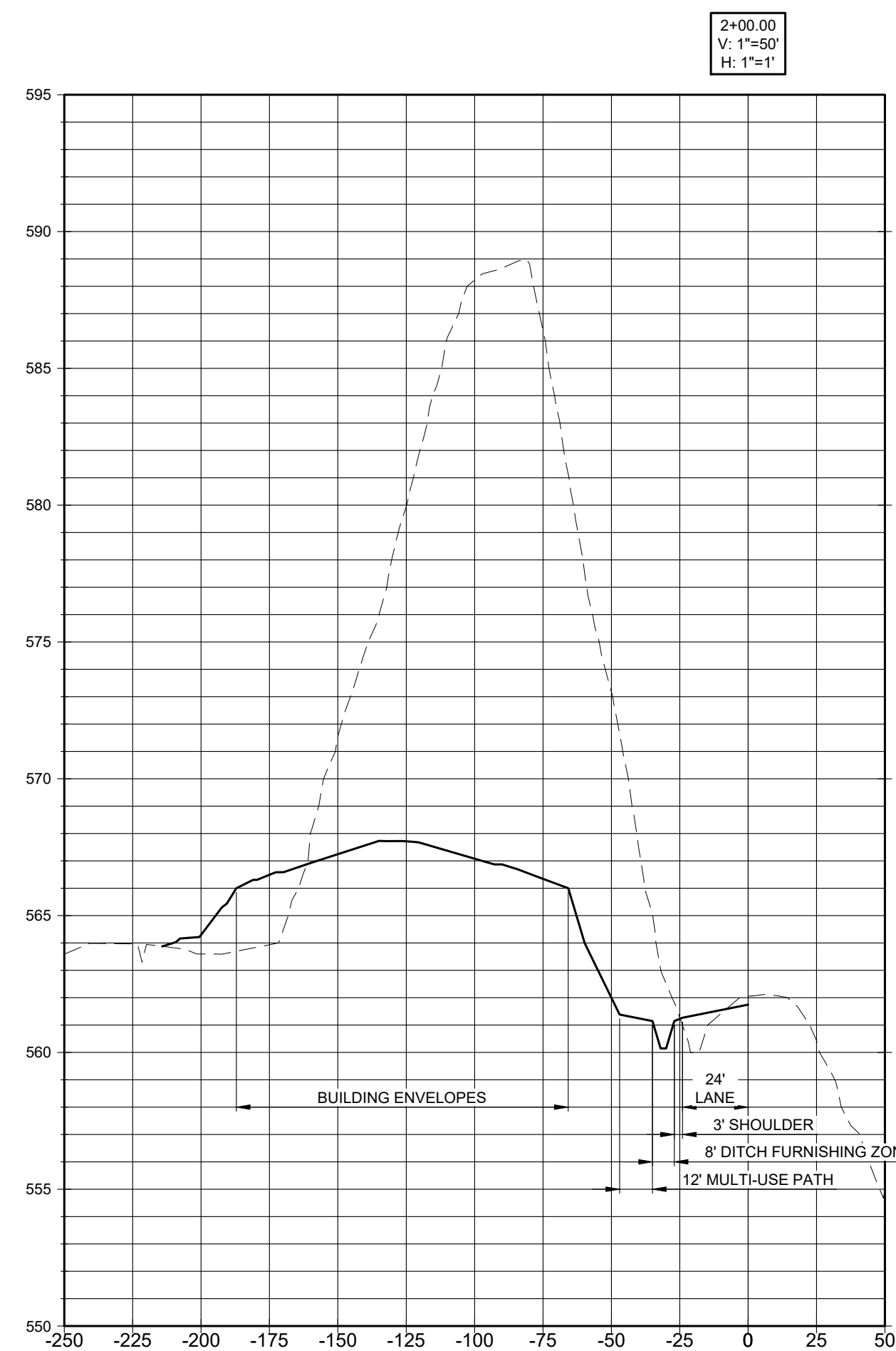
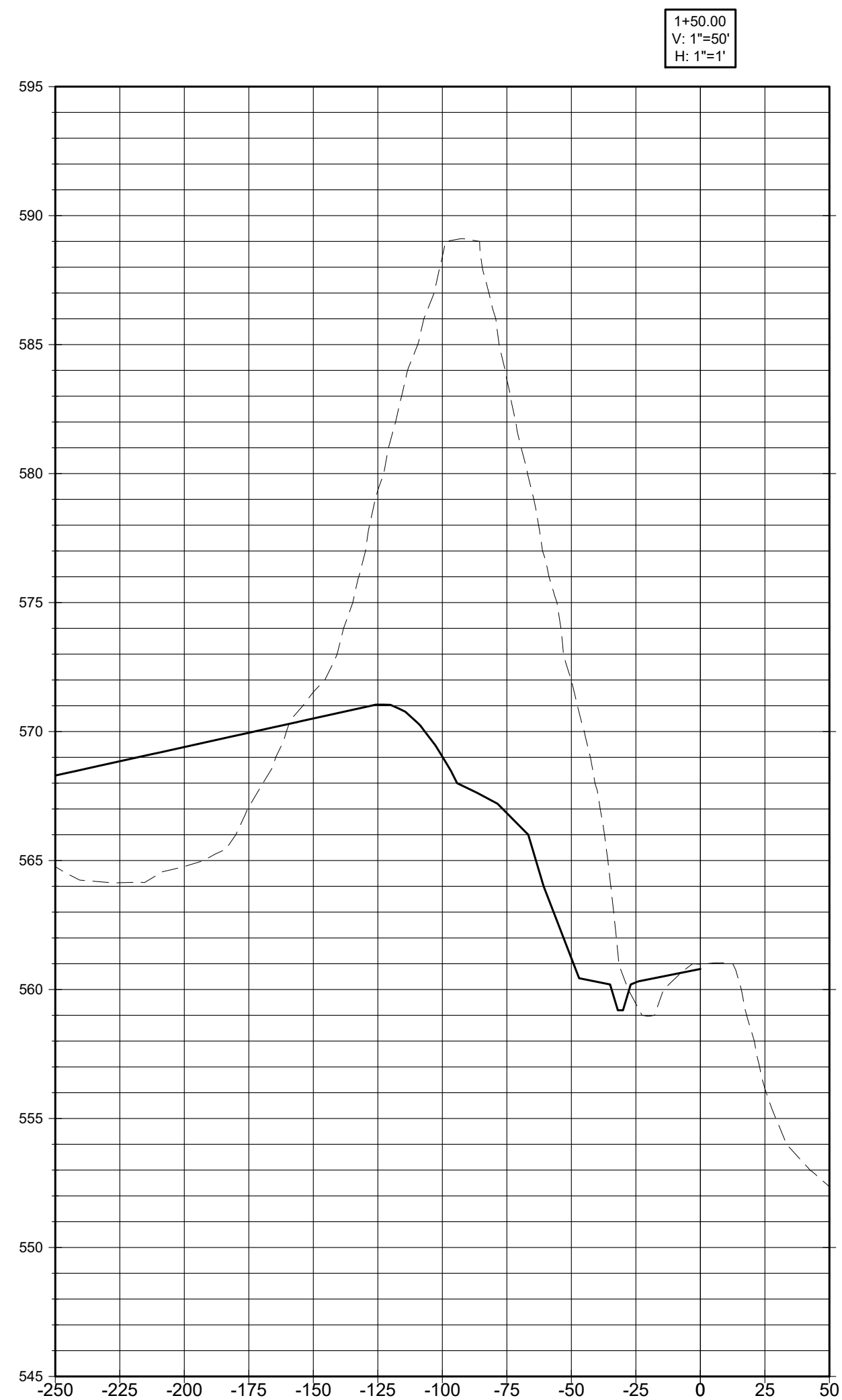
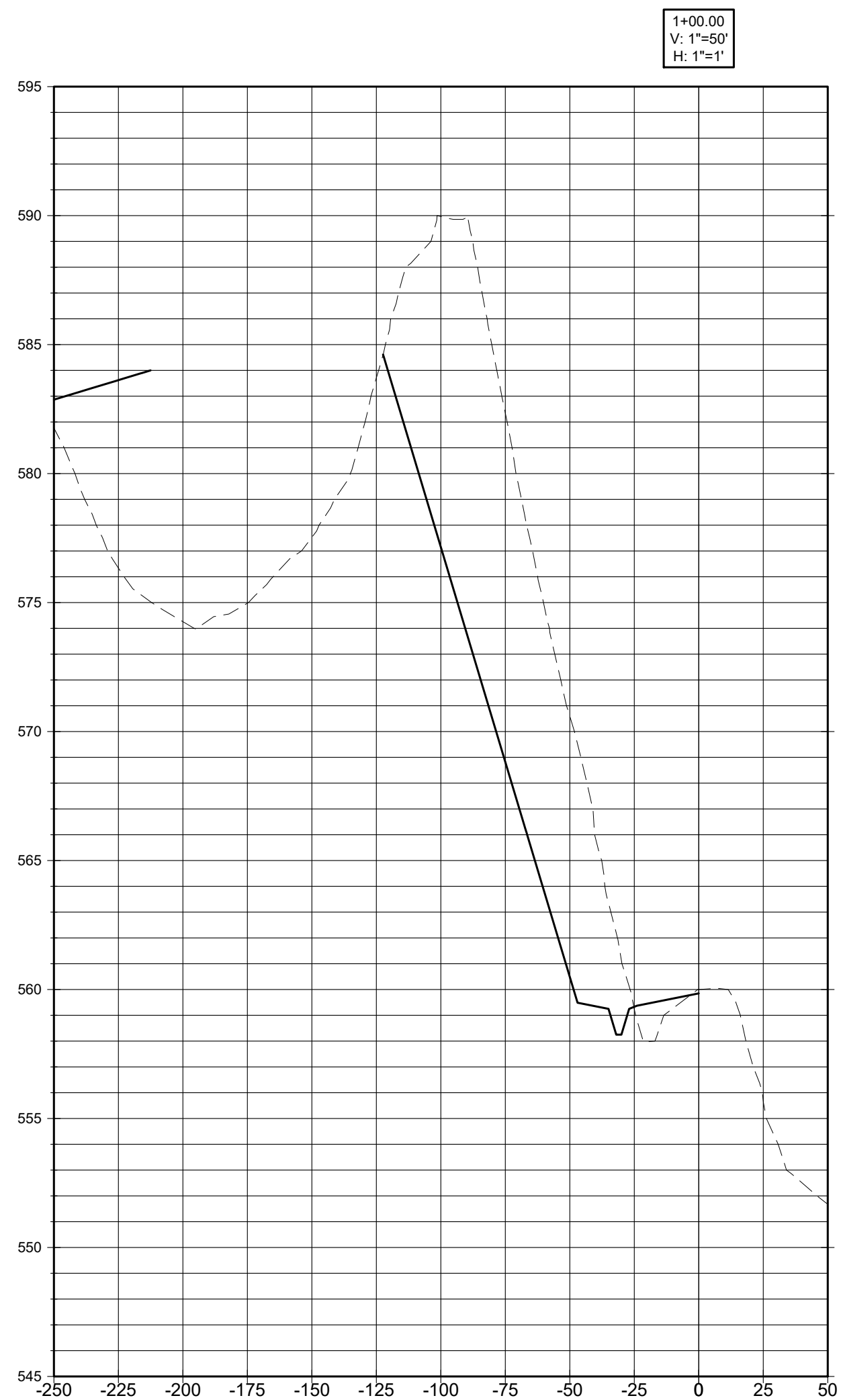
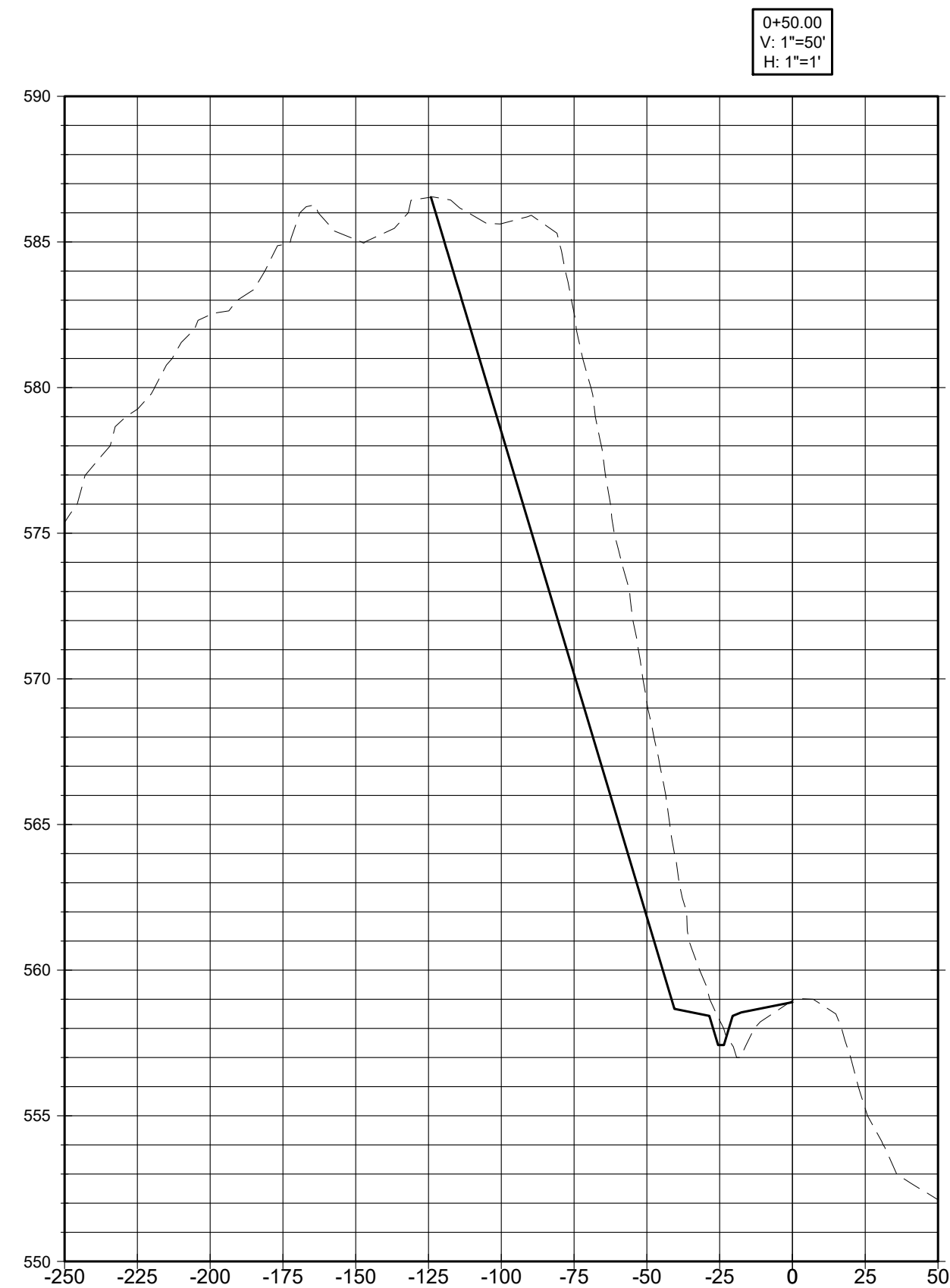
**LAKE AT NEWSOME STATION  
7848 MCCRORY LANE**



**PROJECT**  
22-1009

**SHEET**  
C-6.2

P:\Projects\2022\22-1009 (Bellevue Quarry - EL Jordan)\Production\22-1009 S Roadway Plan.dwg, 4/30/2024 10:16:04 AM



REVISIONS

NO. DATE

DATE: 4/30/24

SCALE: AS SHOWN

DRAWN BY: T-SQUARE

REVIEWER: NBM

SECTION VIEW

MAP 126, PARCEL 64  
NASHVILLE, TENNESSEE

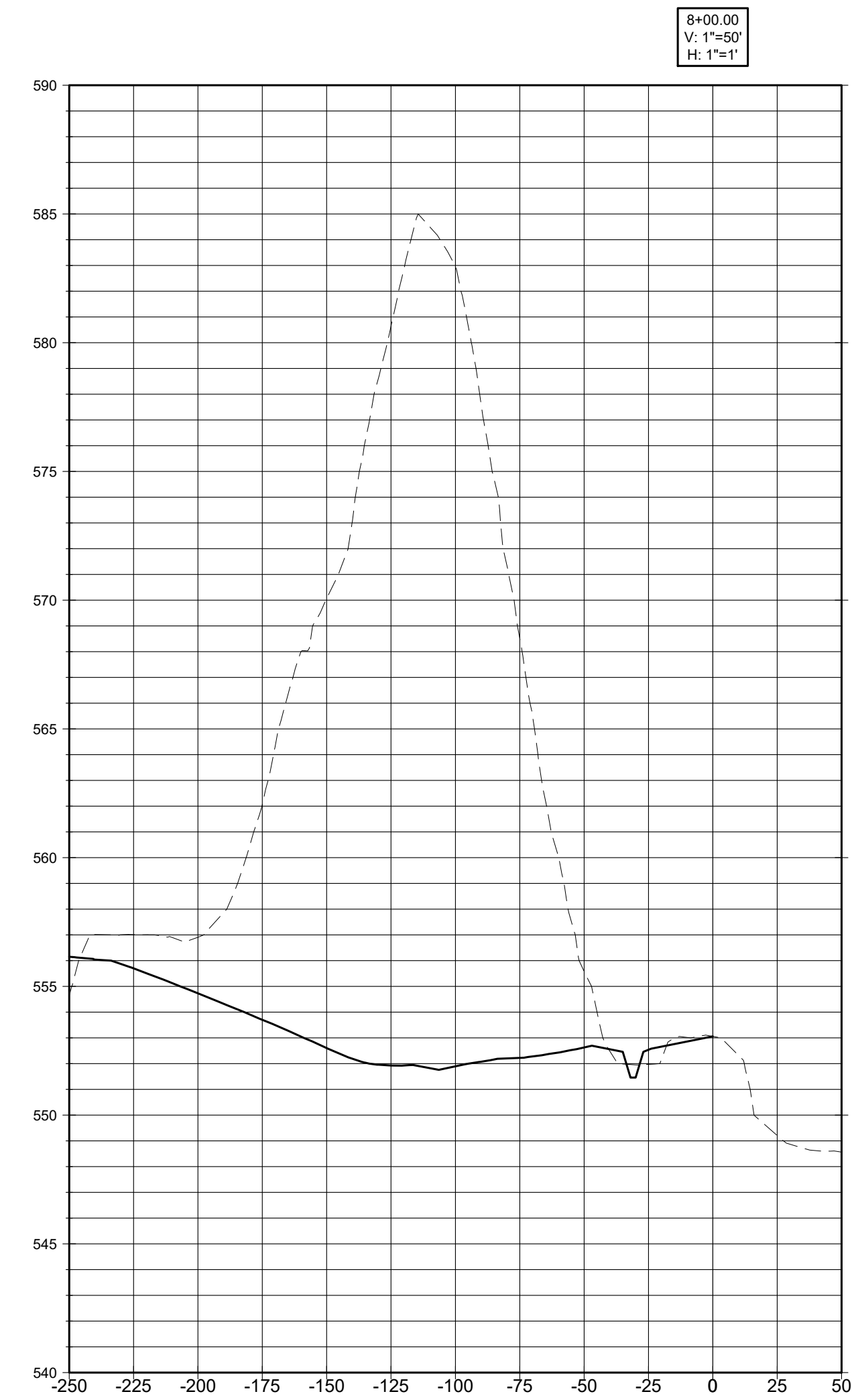
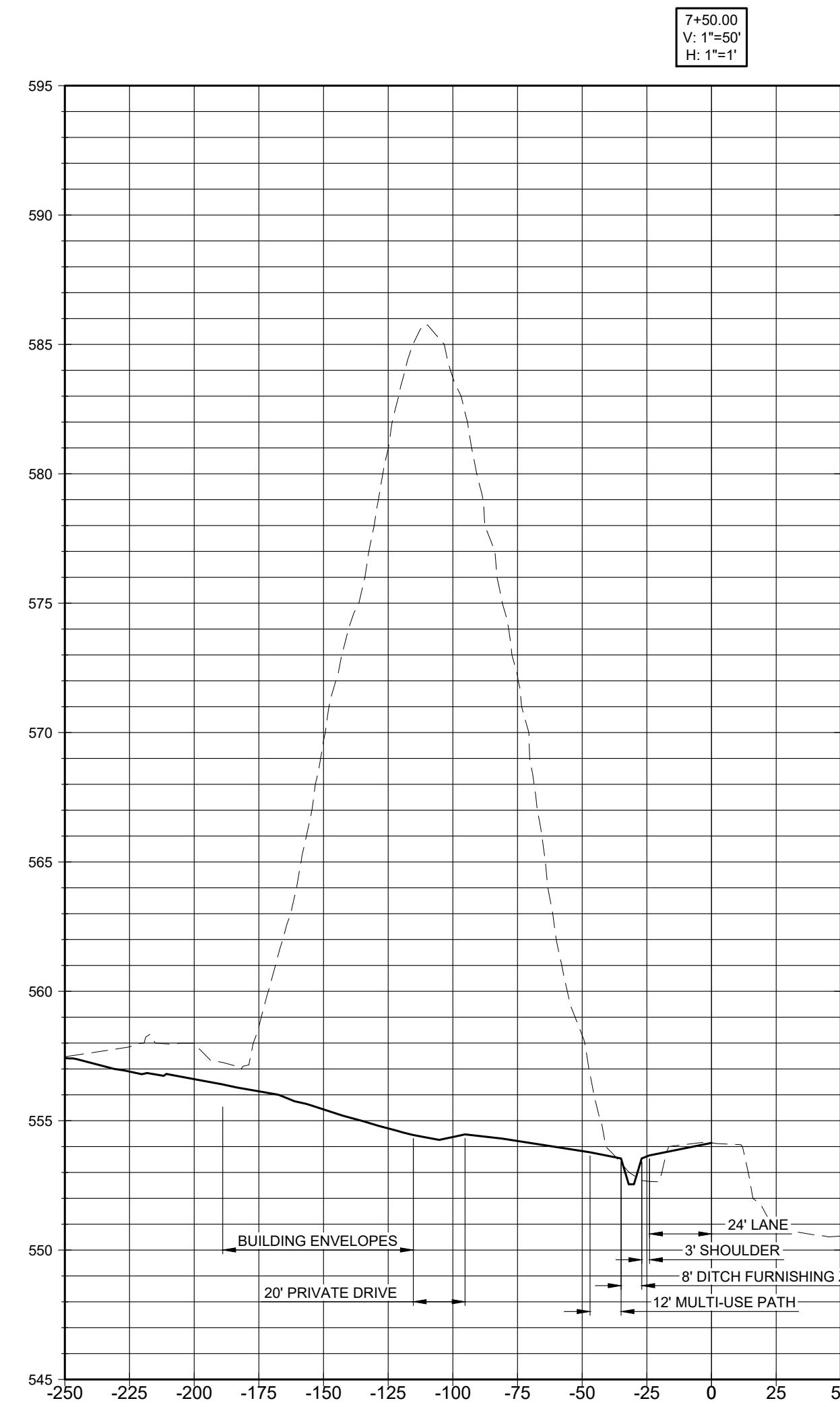
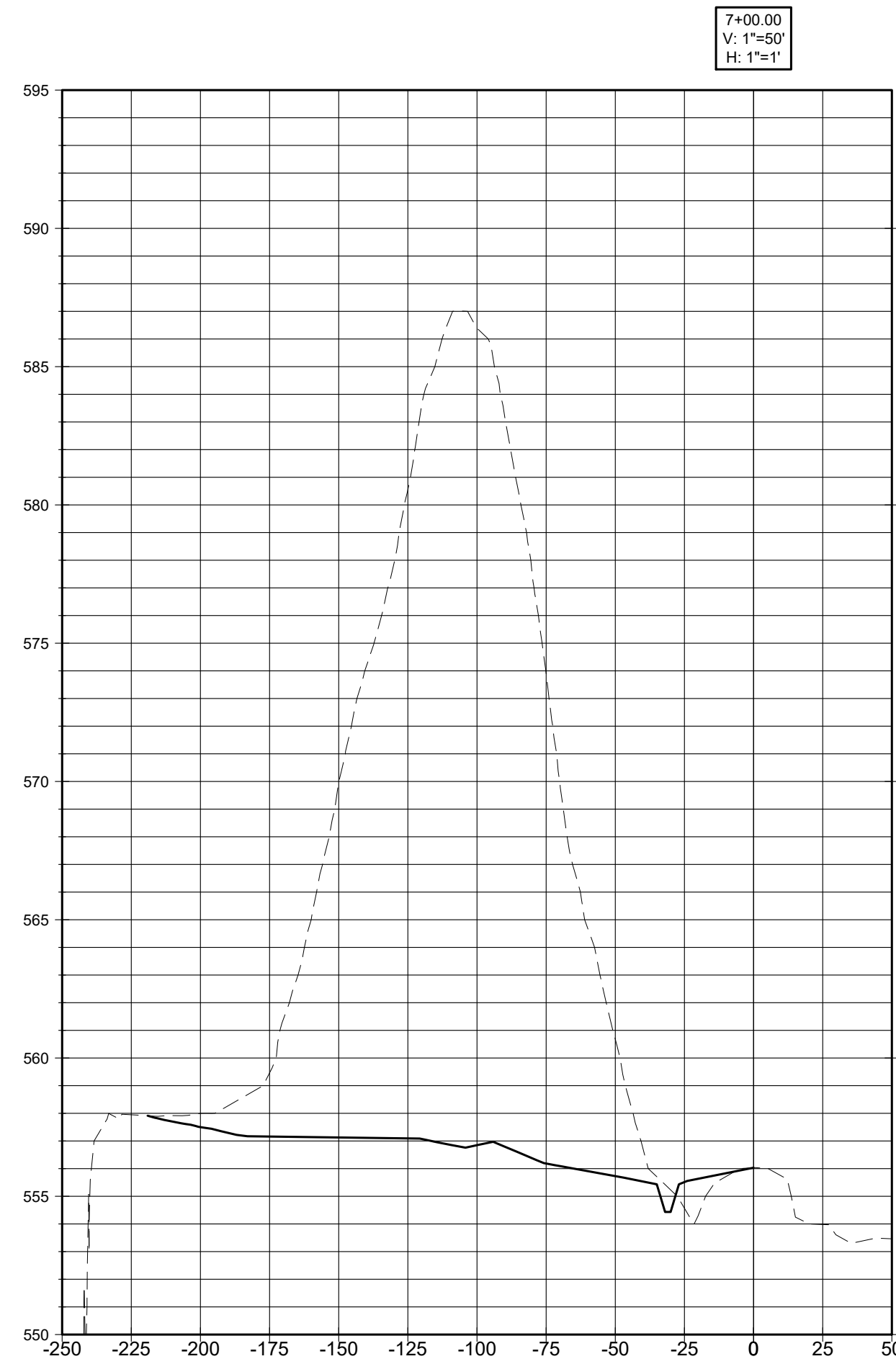
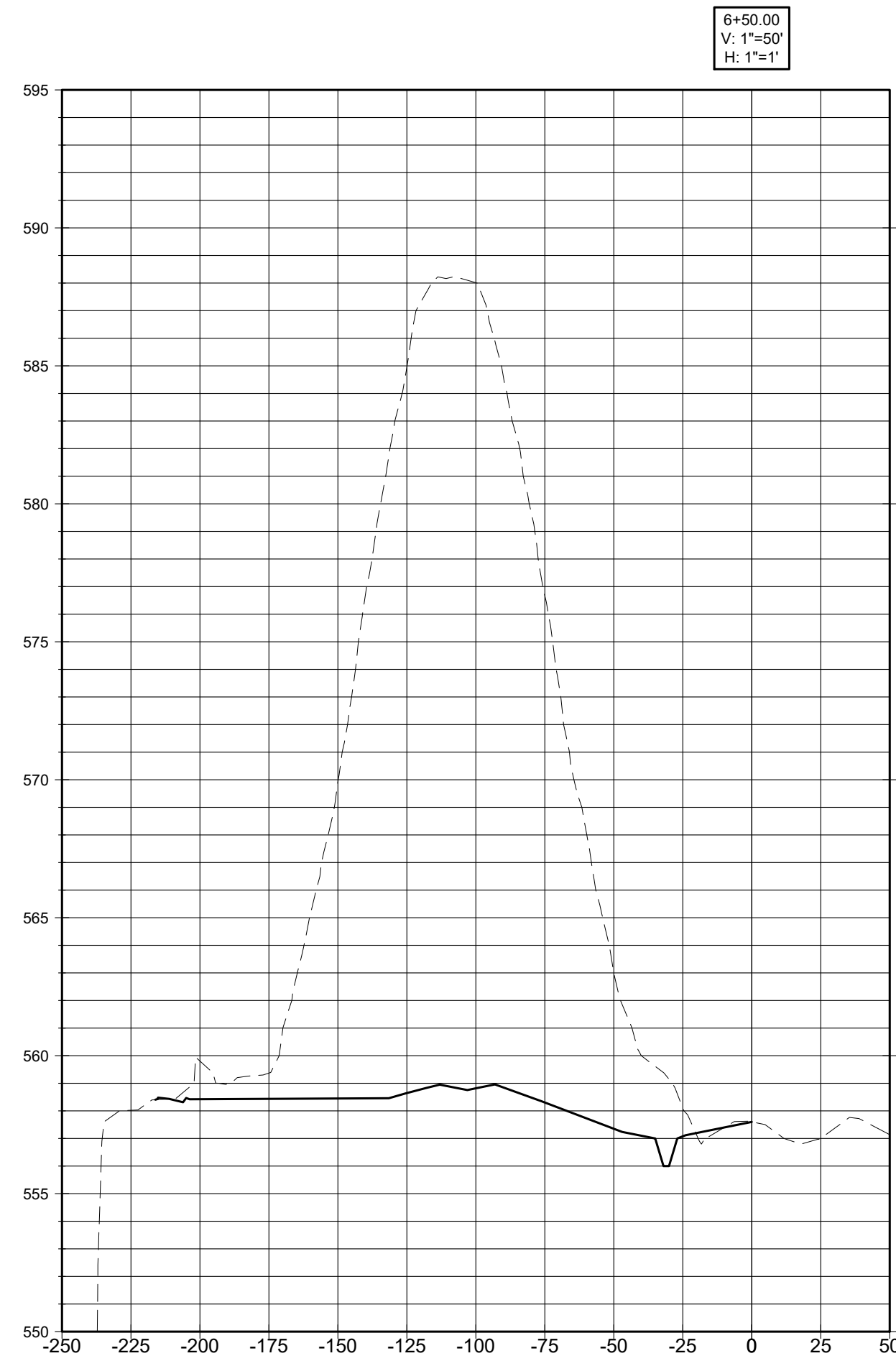
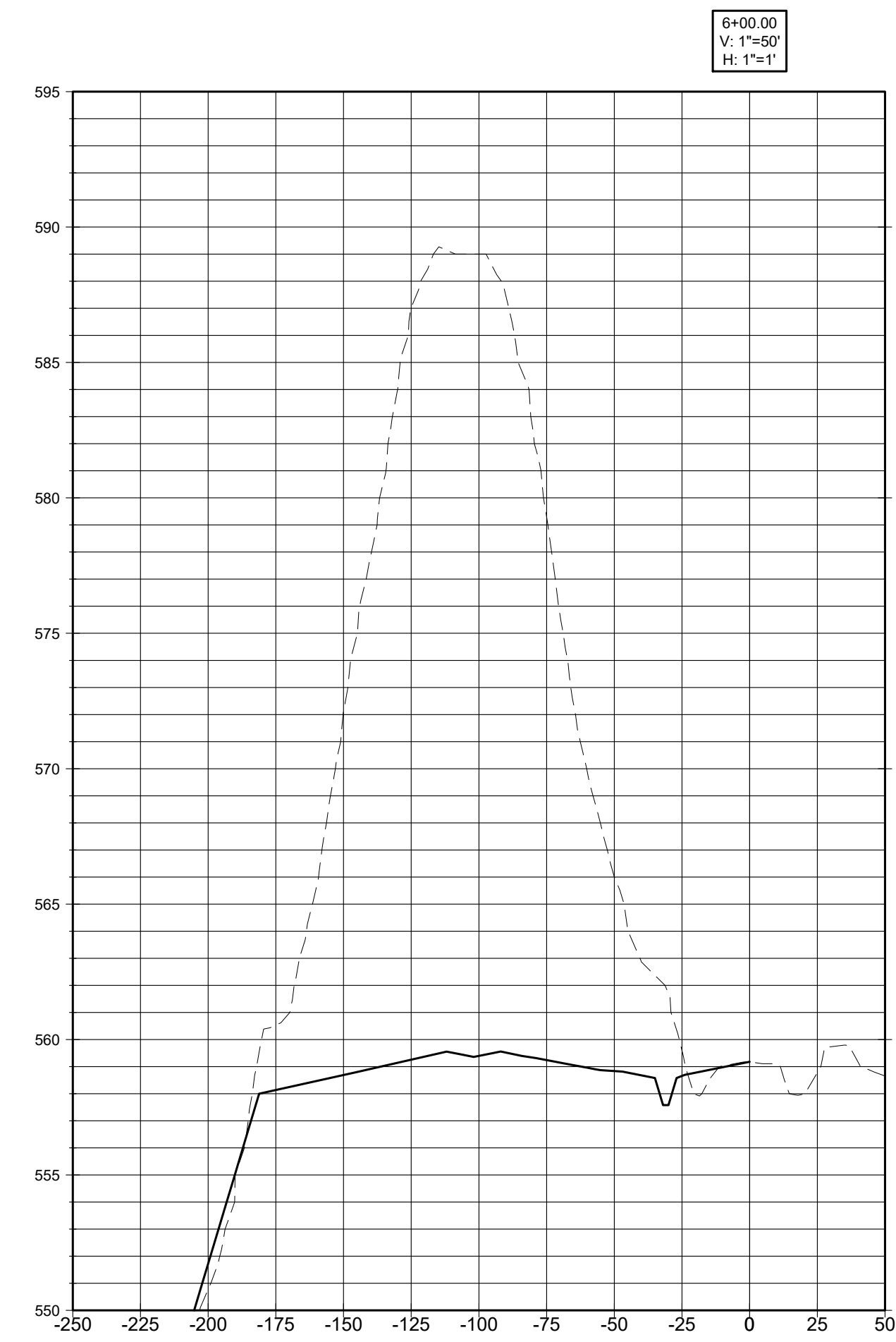
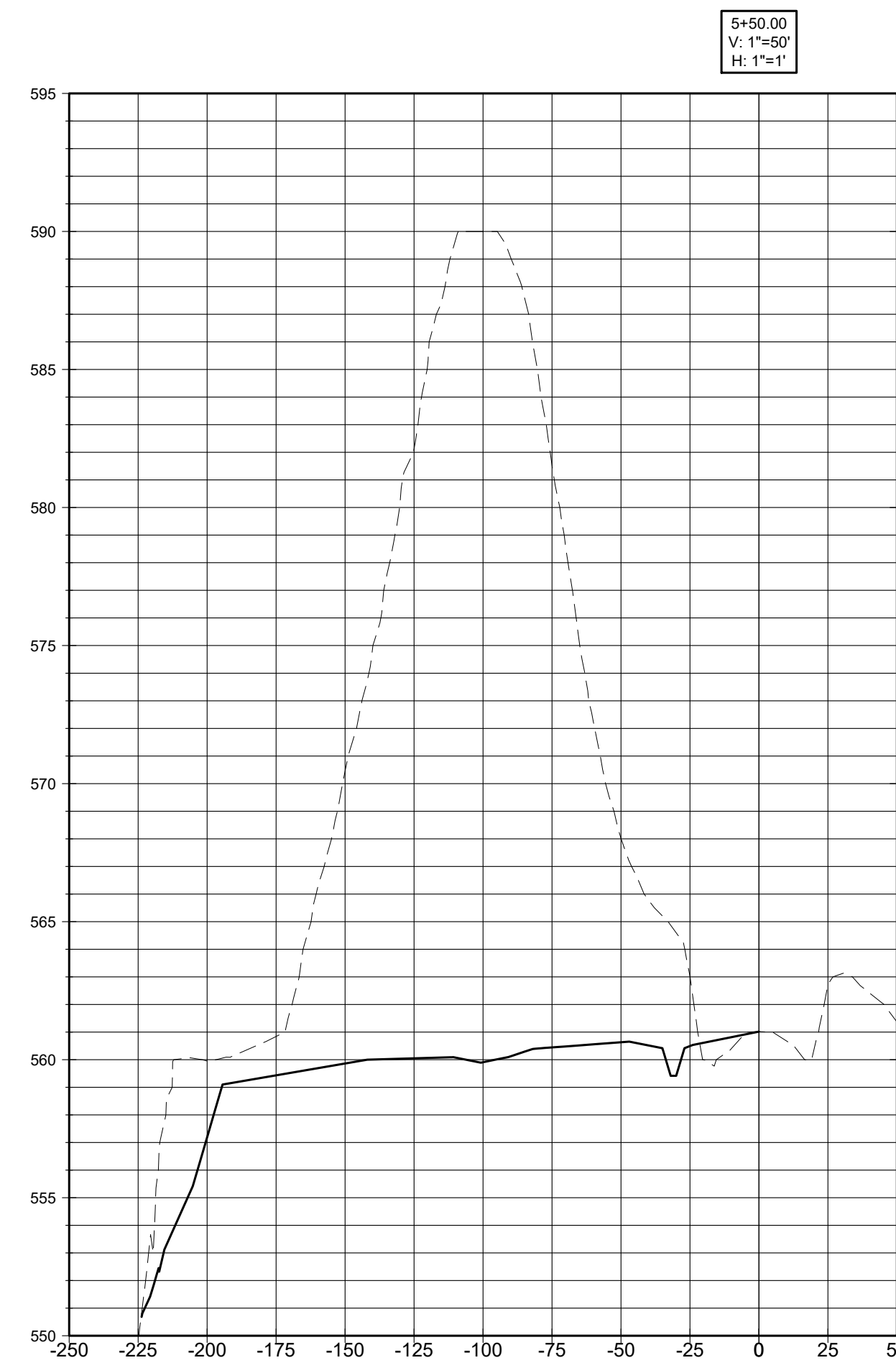
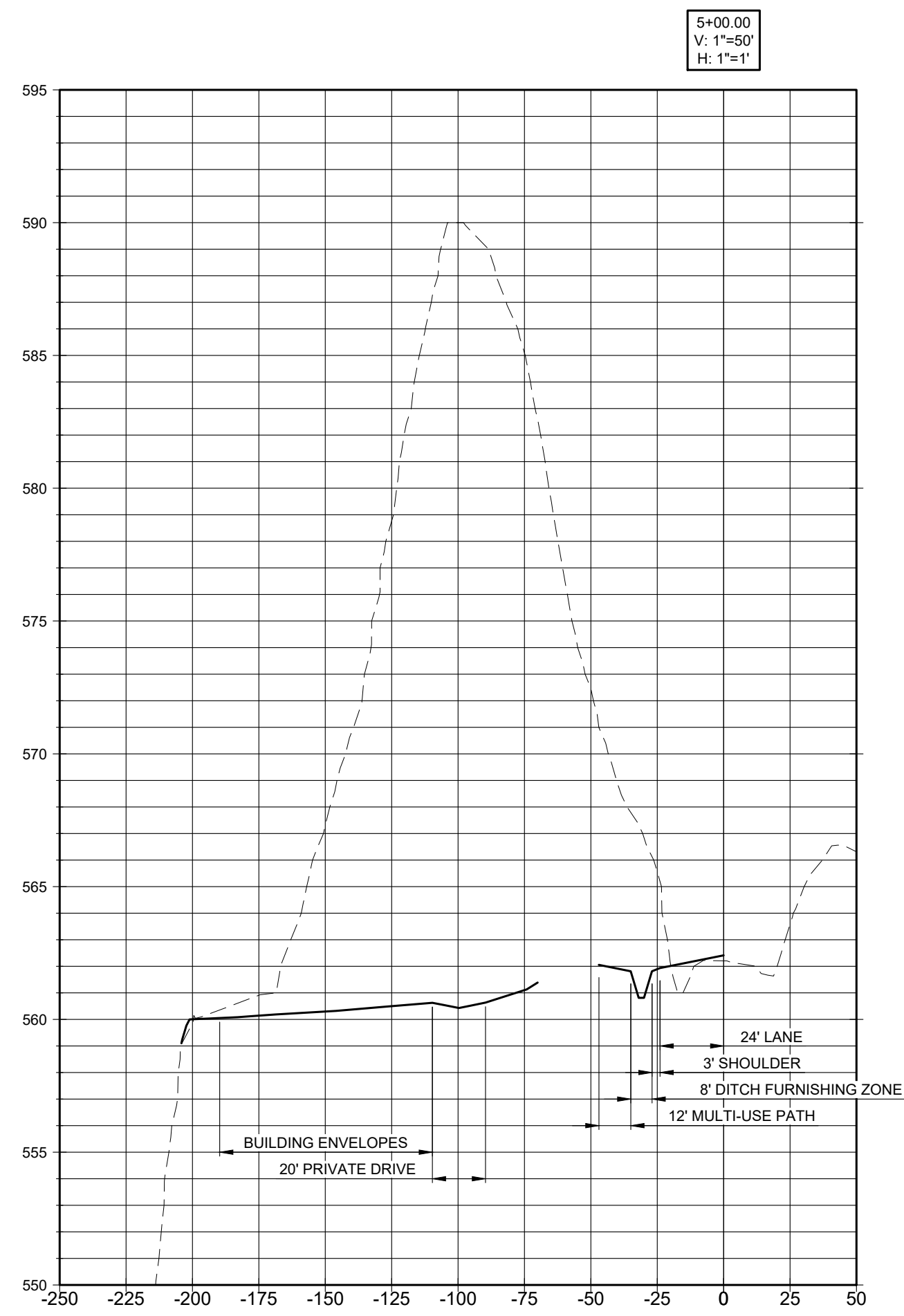
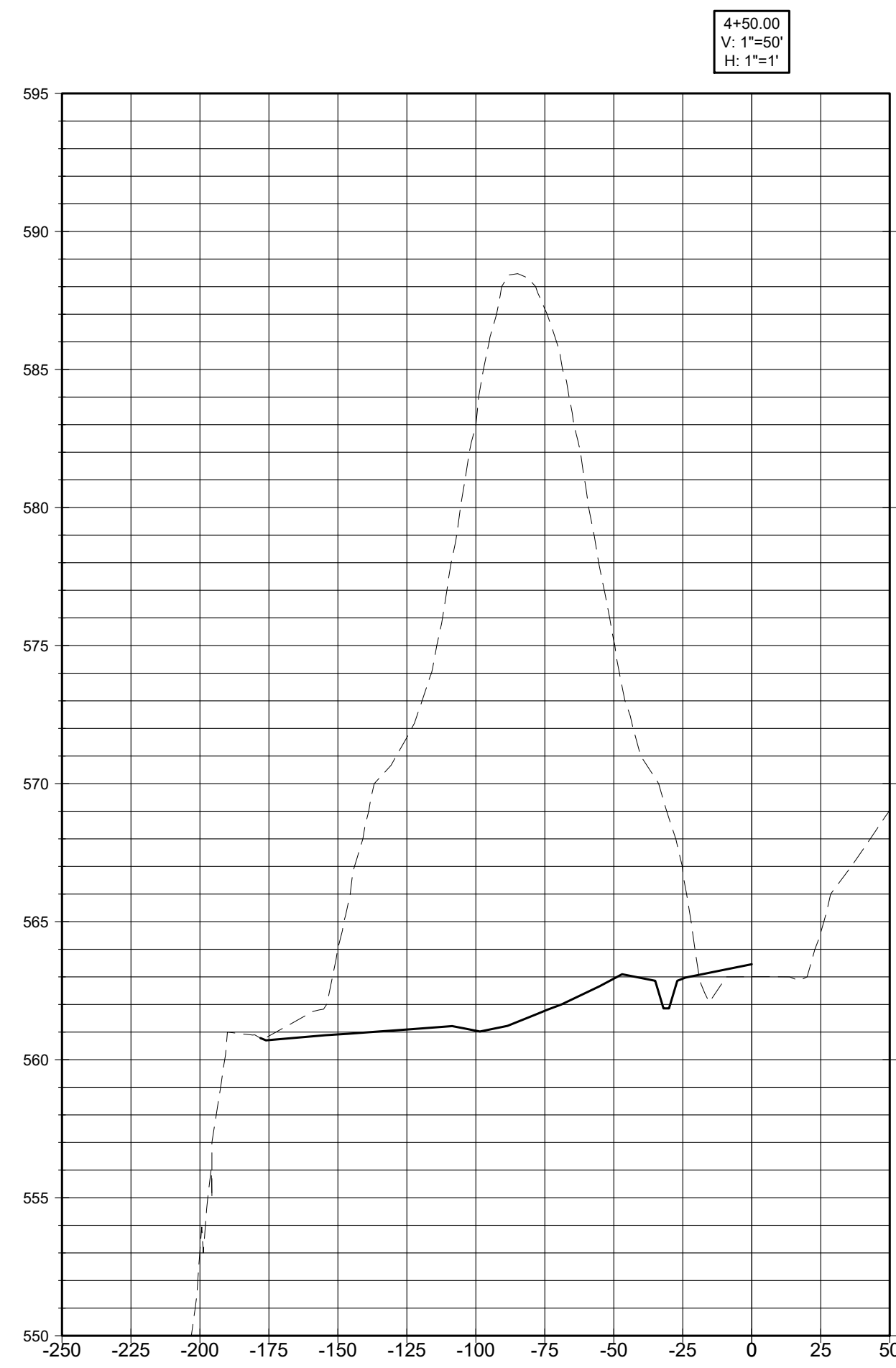
LAKE AT NEWSOME STATION  
7848 MCCRORY LANE



PROJECT  
22-1009

SHEET  
C-6.3





REVISIONS

NO. DATE

DATE: 4/30/24

SCALE: AS SHOWN


DRAWN BY: T-SQUARE

REVIEWER: NBM

SECTION VIEW

MAP 126, PARCEL 64  
NASHVILLE, TENNESSEE

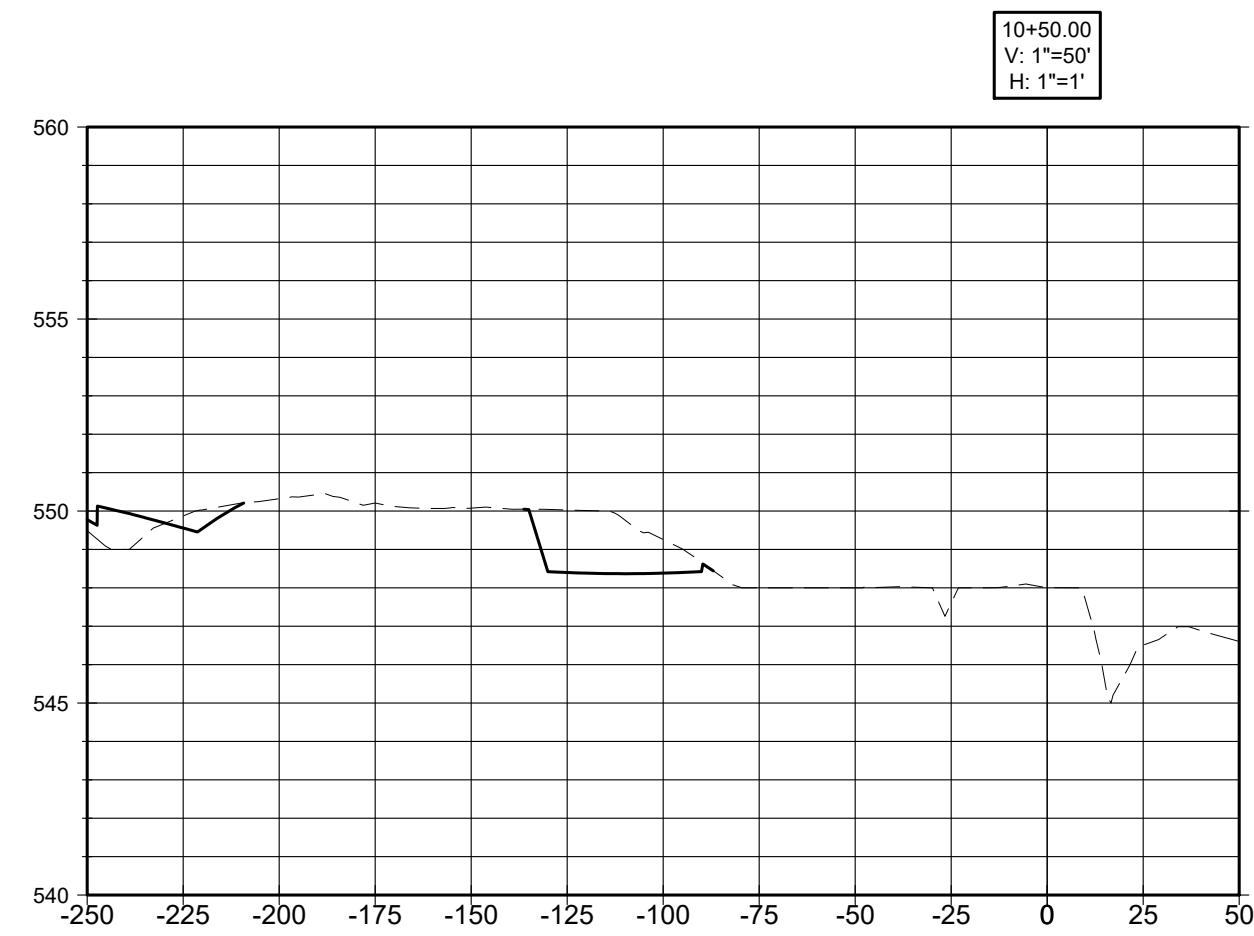
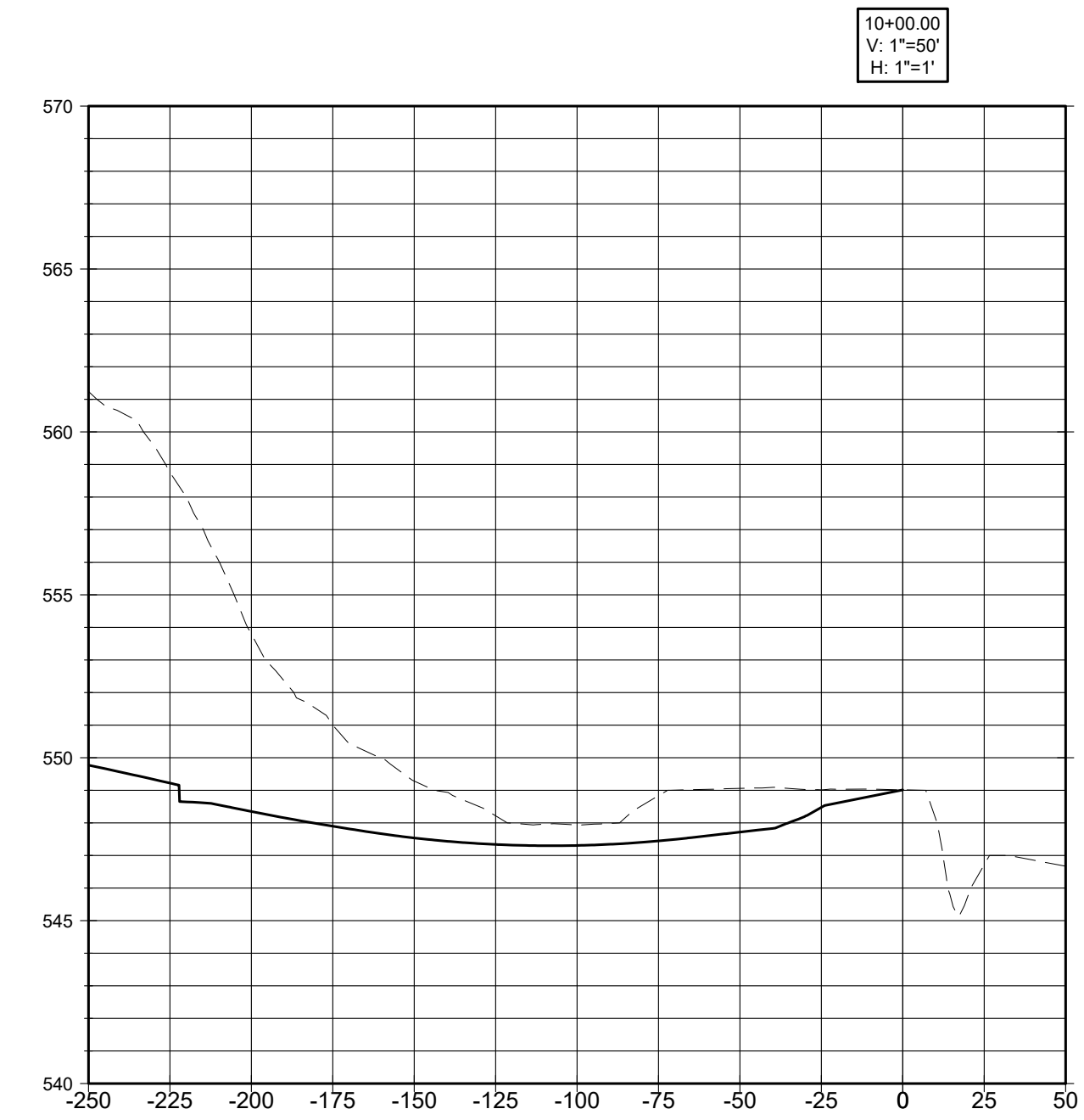
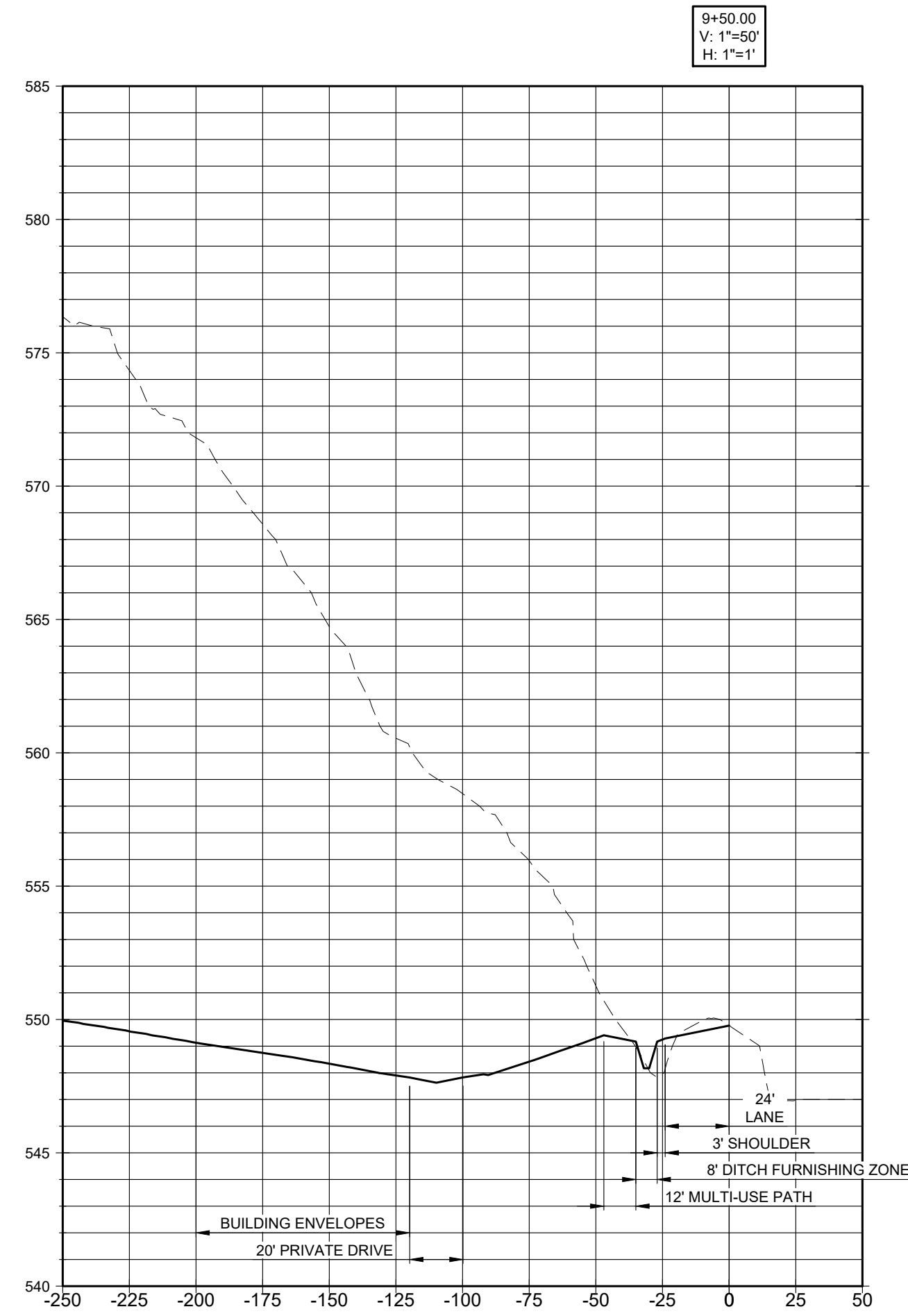
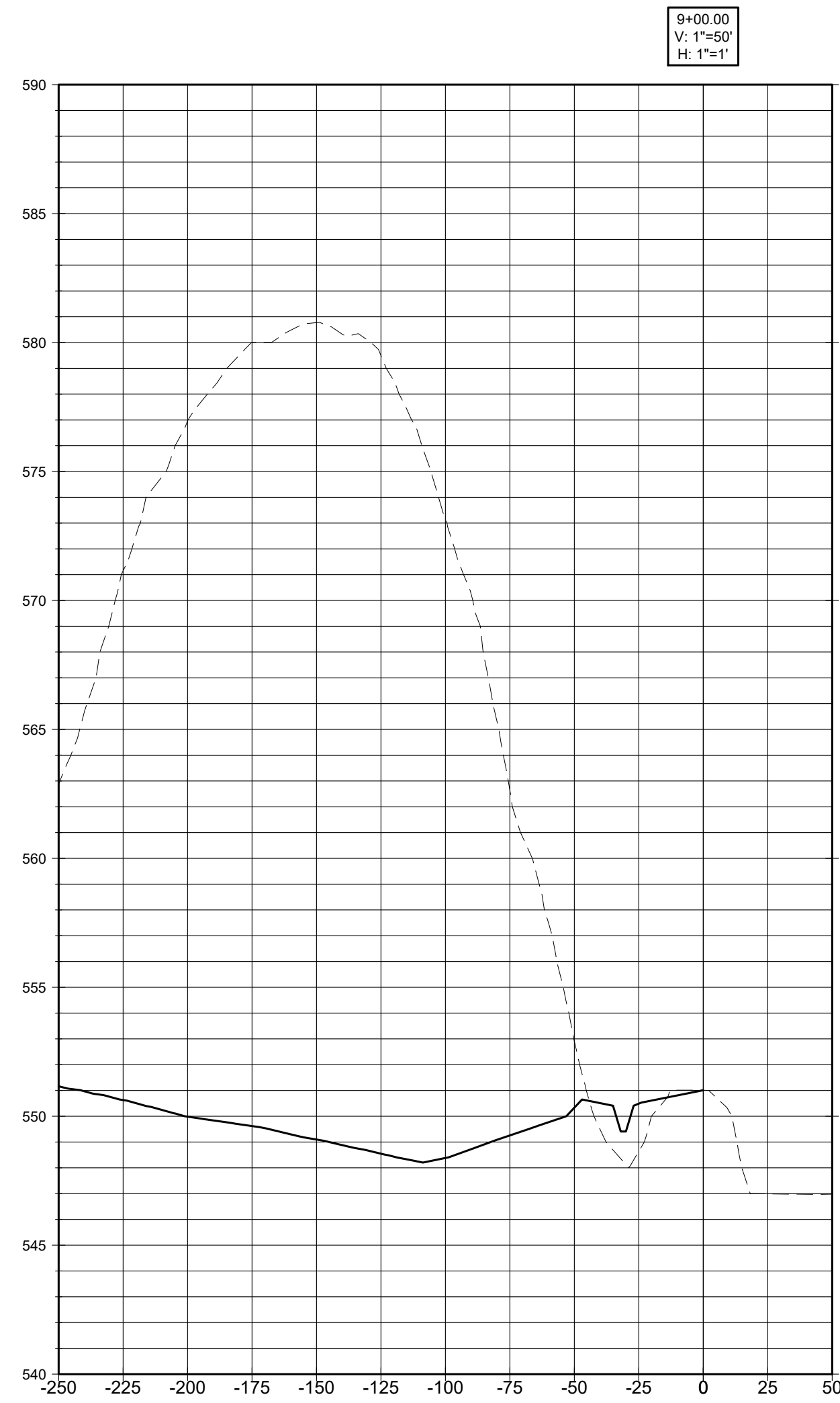
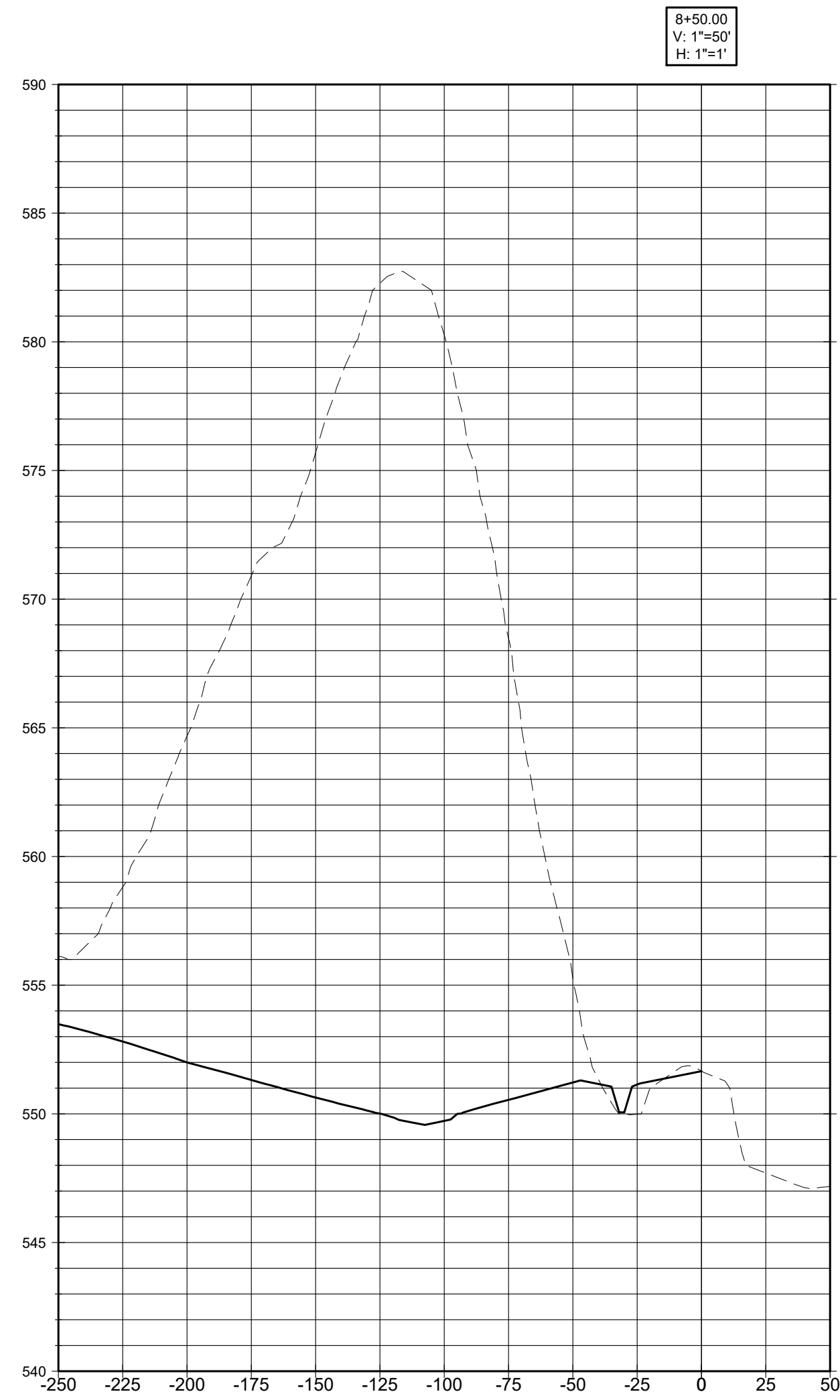
LAKE AT NEWSOME STATION  
7848 MCCRORY LANE



PROJECT  
22-1009

SHEET  
C-6.4





REVISIONS

NO. DATE

DATE: 4/30/24

SCALE: AS SHOWN

DRAWN BY: T-SQUARE

REVIEWER: NBM

SECTION VIEW

MAP 126, PARCEL 64  
NASHVILLE, TENNESSEE

LAKE AT NEWSOME STATION  
7848 MCCRORY LANE

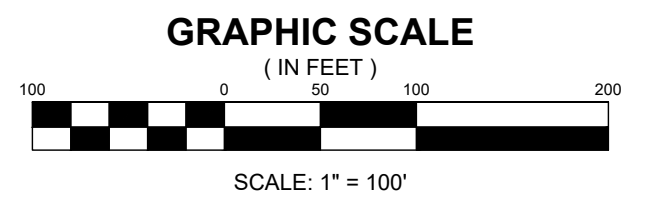



PROJECT  
22-1009

SHEET  
C-6.5



P:\Projects\2022-1009 (Bellevue Quarry - Eli Jordan)\Production\22-1009-6 Roadway Plan.dwg, 4/30/2024, 10:18:18 AM



**LEGEND**

	PROPOSED ACCESS EASEMENT
	PROPOSED DRAINAGE EASEMENT
	PROPOSED UTILITY EASEMENT
	PROPOSED WATER LINE
	PROPOSED WATER SERVICE
	PROPOSED FIRE HYDRANT ASSEMBLY
	PROPOSED SANITARY MANHOLE
	PROPOSED SANITARY SERVICE
	PROPOSED STORM INLET
	PROPOSED HEADWALL
	PROPOSED UNDERGROUND ELECTRIC

REVISIONS	
N.O.	DATE


**UTILITY PLAN**  
MAP 126, PARCEL 64  
NASHVILLE, TENNESSEE

**LAKE AT NEWSOME STATION**  
**7848 MCCRORY LANE**

**FLOOD NOTE**  
THIS PROPERTY IS LOCATED IN AN AREA DESIGNATED AS "ZONE X" AS EVIDENCED ON FEMA PANEL # 47037C2309H OF DAVIDSON COUNTY, TN, DATED 04/05/2017

**OWNER OF RECORD**  
MCCRORY LANE PARTNERS, LLC  
2605 ELM HILL PIKE, STE 1  
NASHVILLE, TN 37214  
MAP 126, PARCEL 64

**APPLICANT**  
T-SQUARE ENGINEERING  
111 SOUTHEAST PARKWAY COURT  
FRANKLIN, TN 37064  
615.678.8212



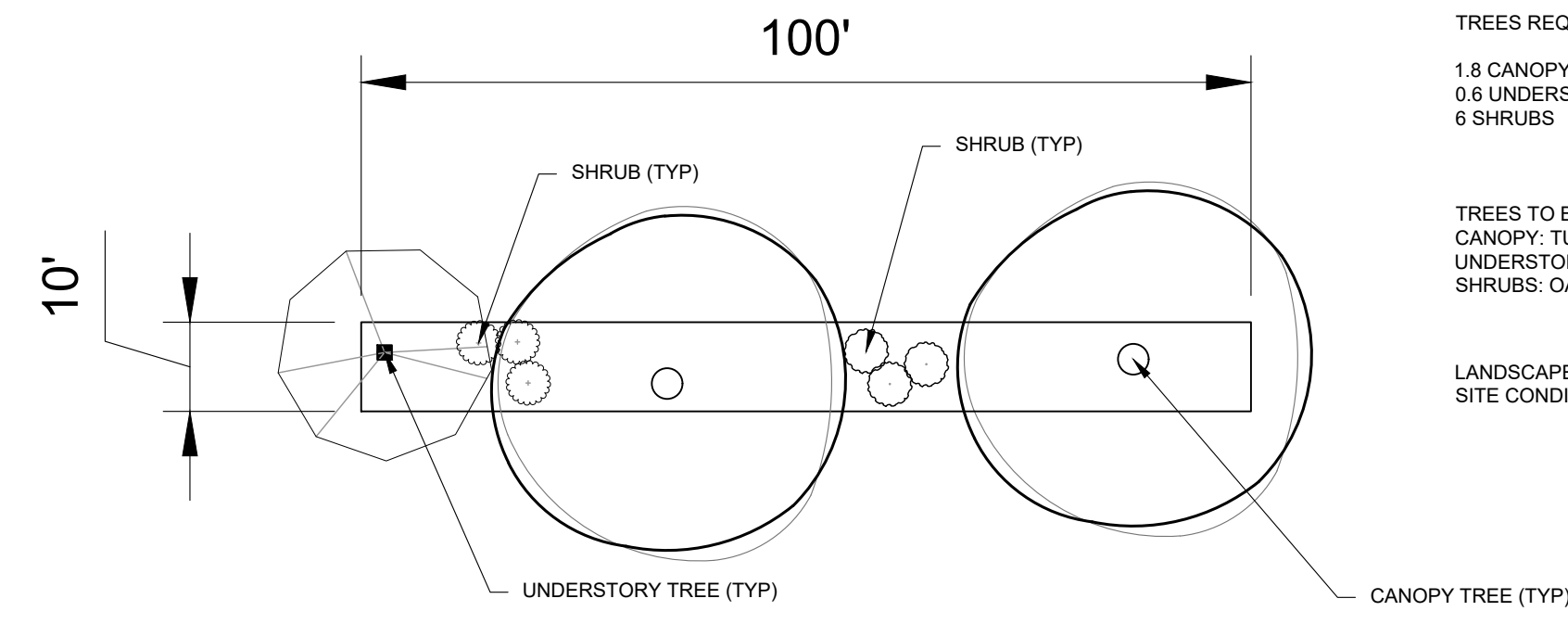
**PROJECT**  
22-1009

**SHEET**  
C-7.0



P:\Projects\2022\22-1009 (Bellevue Quarry - Eli Jordan)\Production\22-1009 7 Utility Plan.dwg, 4/30/2024 10:18:32 AM

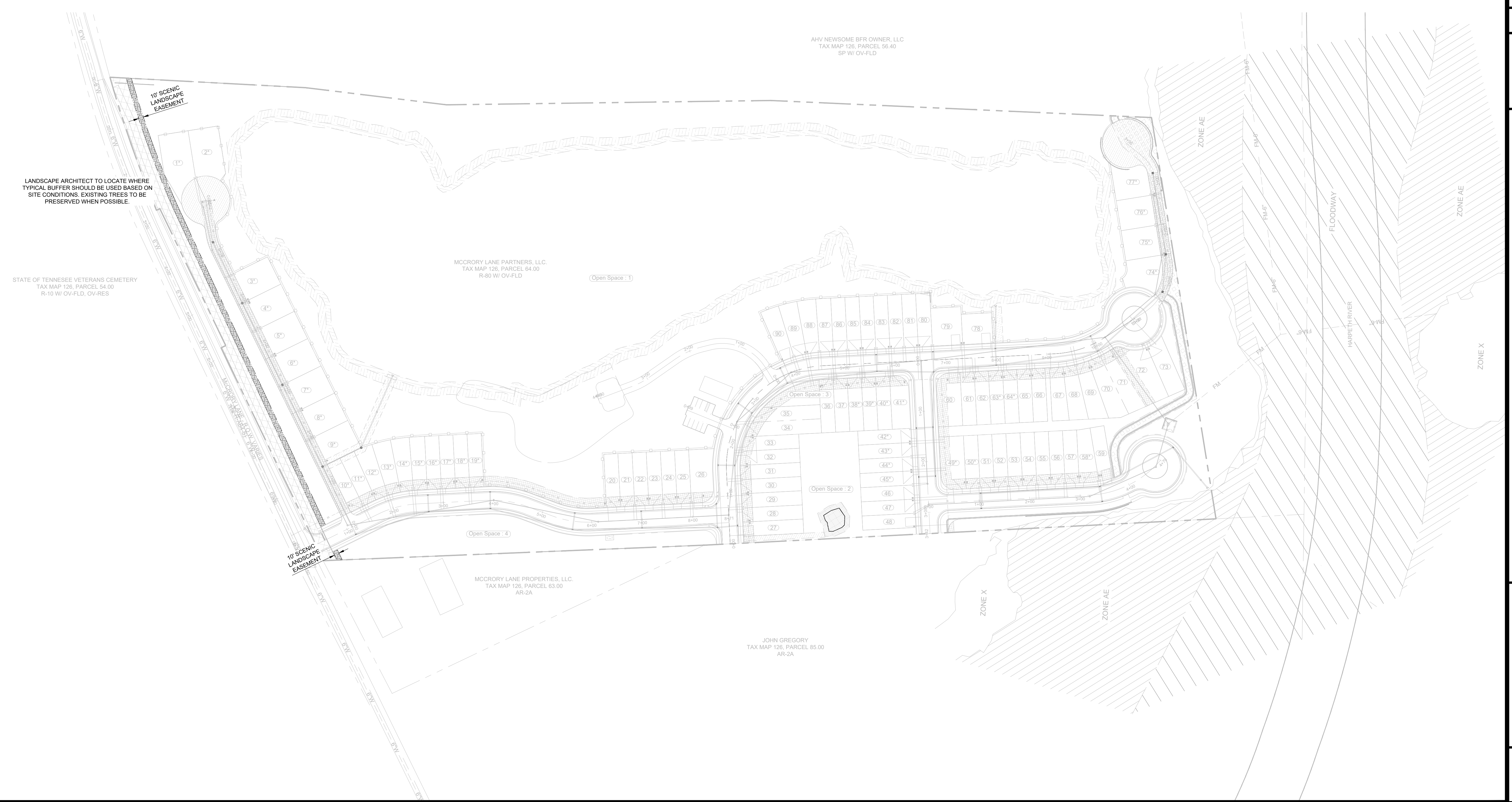
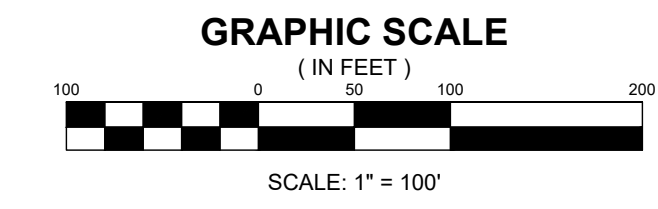

STANDARD B-1 LANDSCAPE BUFFER



TREES REQUIRED PER 100'X20'  
 1.8 CANOPY TREES  
 0.6 UNDERSTORY TREES  
 6 SHRUBS

TREES TO BE USED  
 CANOPY: TULIP POPLAR, SUGAR MAPLE, LONDON PLANE TREE  
 UNDERSTORY: EASTERN REDBUD, FLOWERING DOGWOOD, SERVICEBERRY  
 SHRUBS: OAKLEAF HYDRANGEA, VIBURNUM, BEAUTY BUSH

LANDSCAPE ARCHITECT TO LOCATE WHERE TYPICAL BUFFER SHOULD BE USED BASED ON SITE CONDITIONS. EXISTING TREES TO BE PRESERVED WHEN POSSIBLE.



REVISIONS

NO. DATE

DATE: 04/29/2024

SCALE: AS SHOWN


DRAWN BY: T-SQUARE

REVIEWER: CES

TYPICAL LANDSCAPE BUFFER

MAP 126, PARCEL 64  
 NASHVILLE, TENNESSEE

RESERVE AT HARPETH LAKE  
 7848 MCCRORY LANE



PROJECT  
 22-1009

SHEET  
 L-1.0

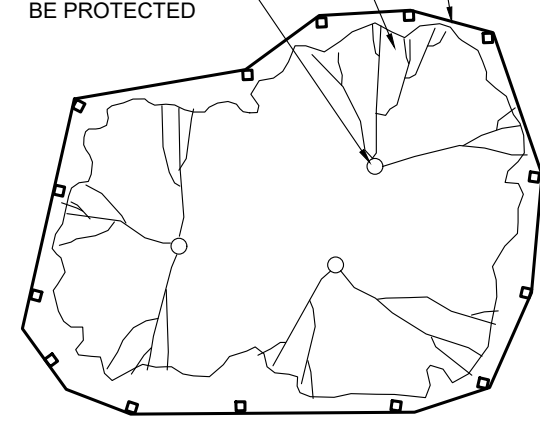
P:\Projects\2022-1009 (Bellevue Quarry - Ell Jordan)\Production\22-1009 Landscape Plan.dwg, 10/30/2024 10:16:52 AM



LOCATE FENCE AT DRIP LINE OF EXISTING TREE CANOPY UNLESS OTHERWISE DIRECTED BY LANDSCAPE ARCHITECT

PROVIDE STRAW MULCH, 3" DEEP WITHIN ENTIRE FENCED AREA

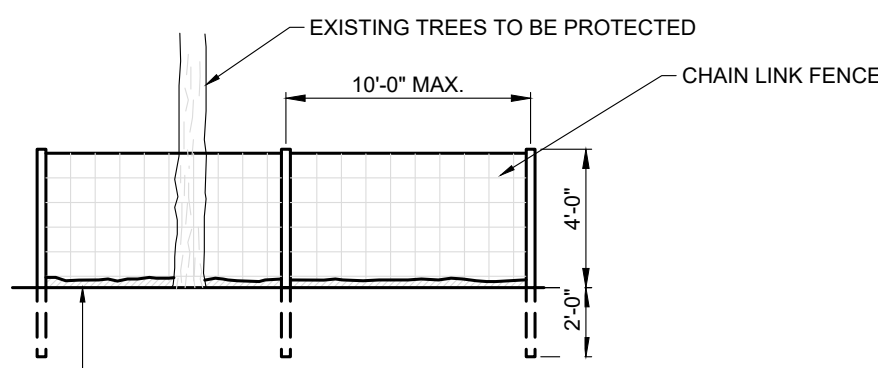
EXISTING TREE TO BE PROTECTED



PLAN - TYPICAL FENCE

NOTES:

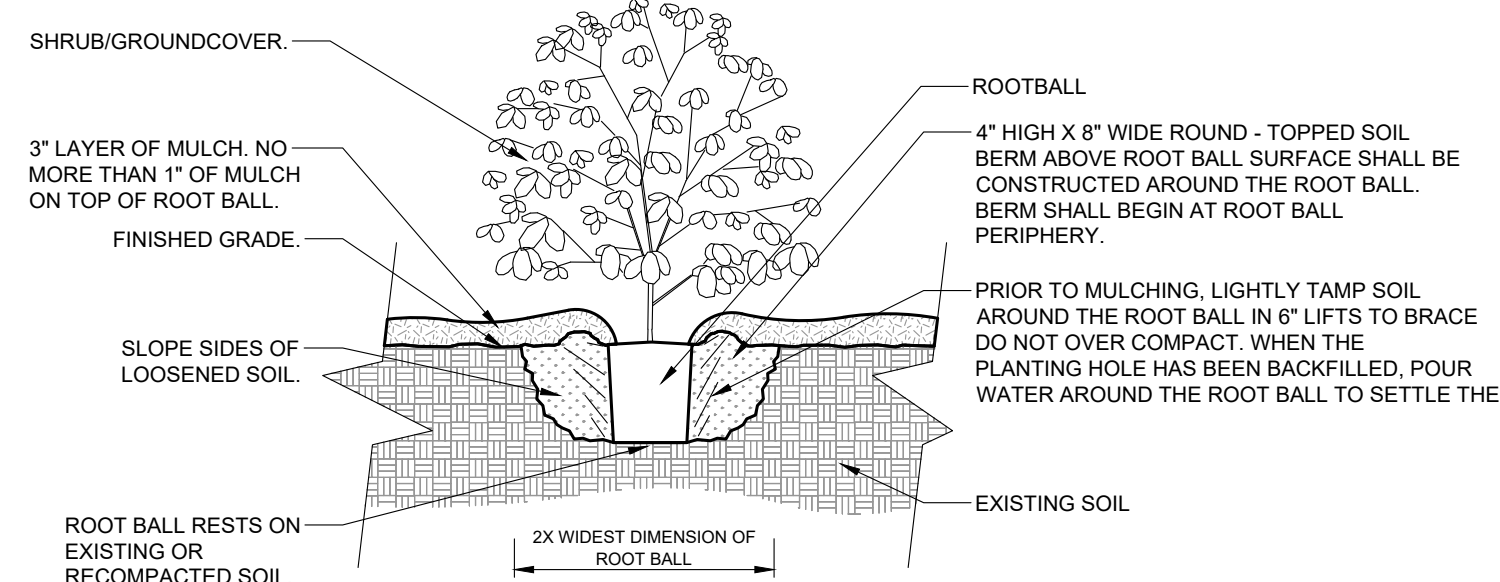
1. INSTALL TREE PROTECTION PRIOR TO CLEARING AND GRUBBING.
2. ALL TREES DESIGNED TO BE SAVED SHALL BE PROTECTED.
3. REMOVE ALL EXISTING CONCRETE OR ASPHALT PAVEMENT WITHIN THE LIMITS OF THE FENCED AREA. IF REMOVAL CREATES A POTENTIAL FOR STANDING WATER, AREA SHALL BE FILLED TO PROVIDE POSITIVE DRAINAGE. OR AREA OUTSIDE FENCE SHALL BE GRADED TO PROVIDE FOR POSITIVE DRAINAGE.
4. REMOVE ALL VINES FROM PROTECTED TREES.
5. DEAD OR DAMAGED LIMBS SHALL BE REMOVED BY AN ARBORIST.
6. NO GRADING SHALL TAKE PLACE WITHIN THE DRIP LINE OF PROTECTED TREES.
7. CONTRACTOR SHALL MAINTAIN TREE PROTECTION THROUGHOUT CONSTRUCTION.



ELEVATION - TYPICAL FENCE

**TREE PROTECTION**

NOT TO SCALE



**SHRUB PLANTING DETAIL**

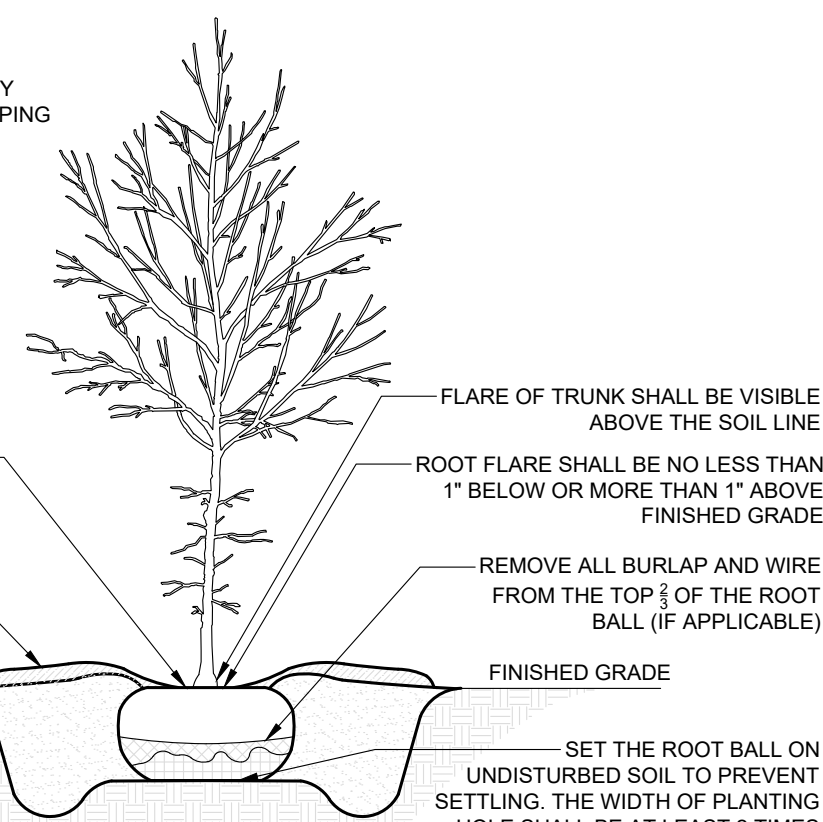
NOT TO SCALE

DO NOT CUT CENTRAL LEADER. PRUNE ONLY BROKEN BRANCHES APART FROM THE SHIPPING TWINE SO THEY NATURALLY HANG.

TOP OF ROOT BALL KEPT FREE OF ALL BUT A 2"-3" LAYER OF MULCH. DO NOT PILE MULCH OR SOIL AGAINST TRUNK.

MULCH 3" DEEP (TYP.) TO COVER ALL EXPOSED SOIL.

DEPTH VARIES, BASED ON SIZE OF ROOT BALL



**TREE PLANTING DETAIL**

NOT TO SCALE

TREE PLANTING NOTES:

1. ALL PLANTING SELECTIONS AND ACTIVITIES MUST BE APPROVED BY THE CITY OF KNOXVILLE URBAN FORESTER.
2. BALLED-AND-BURLAPPED (B&B) STOCK FROM NURSERY SHALL MEET ANSI Z60.1, AMERICAN STANDARD FOR NURSERY STOCK.
3. ALL EXCESS SOIL SHALL BE REMOVED FROM THE SITE AND THE MOUND SHALL BE NO GREATER THAN 2" ABOVE GRADE. NO EXCESS SOIL SHALL TOUCH THE TRUNK OF THE TREE AND BE GREATER THAN 2" ABOVE GRADE.
4. PLANTING EXCAVATION SHALL BE 2 TIMES THE WIDTH OF THE ROOT BALL. ALL PLANTING WRAP SHALL BE REMOVED.
5. STAKE THE TREE IF NECESSARY. SEE FIGURE TP-04-02.

REVISIONS

DATE

NO.

DATE: 04/29/2024

SCALE: AS SHOWN


DRAWN BY: T-SQUARE

REVIEWER: CEB

LANDSCAPE DETAILS

MAP 126, PARCEL 64  
NASHVILLE, TENNESSEE

RESERVE AT HARPETH LAKE  
7848 MCCRORY LANE



PROJECT  
22-1009

SHEET  
L-2.0