



# Federal Emergency Management Agency

Washington, D.C. 20472

The Honorable Freddie O'Connell  
Mayor, Metropolitan Government of Nashville  
and Davidson County  
1 Public Square, Suite 100  
Nashville, Tennessee 37201

(179RS-CW):  
Community No.: 470040  
Community: Metropolitan Government  
of Nashville and  
Davidson County,  
Tennessee

Dear Mayor O'Connell:

Enclosed is a copy of the revised Flood Insurance Study (FIS) materials for Davidson County, Tennessee and Incorporated Areas prepared by the Department of Homeland Security's Federal Emergency Management Agency (FEMA). These materials may include revised Flood Insurance Rate Map (FIRM) panels, a revised FIRM Index, and a revised FIS report. To avoid confusion, please replace materials that you currently have on file with the most recent copy.

As you are aware, your community shares the enclosed Index with several other jurisdictions in the county. Future revisions to the enclosed FIRM Index will only be issued to you if a FIRM panel on which your community is located is revised. This FIRM Index will therefore remain valid for your community until such time as a panel on which your community is shown is revised.

It is also important to note that if your community annexes land that is shown on adjacent FIRM panels in the future, you must obtain a current copy of the adjacent panel as well as the current FIRM index. Additional digital copies of the enclosed materials may be ordered from the FEMA Mapping and Insurance eXchange toll free at 1-877-336-2627 (877-FEMA MAP), or via the website at <https://msc.fema.gov>.

Sincerely,

A handwritten signature in black ink, appearing to read "Luis Rodriguez".

Luis Rodriguez, P.E., Director  
Engineering and Modeling Division  
Federal Insurance and Mitigation Administration

Enclosure(s)

Revision Effective Date: June 20, 2024

---

---

HONORABLE FREDDIE O CONNELLMETRO GOV NASHVILLE AND DAVIDSON CO  
1 PUBLIC SQUARE SUITE 100  
NASHVILLE, TN, 37201  
Order ID = 28910

---

---

47037C0136J  
47037C0137K  
47037C0138J  
47037C0141K  
47037C0244J  
47037C0261J  
47037C0263J  
47037C0327J  
47037C0331J  
47037C0333J  
47037C0336J  
47037C0337J  
47037C0357J  
47037C0359J  
47037C0367J  
47037C0376J  
47037C0378J  
47037C0386J  
47037CIND0D  
47037CV001D  
47037CV002D  
47037CV003D  
47037CV004D  
47037CV005D  
47037CV006D  
47037CV007D  
47037CV008D  
47037CV009D  
47037CV010D  
47037CV011D  
47037C\_2024-06-20

FEMA Flood Map Service Center - 1-877-FEMA-MAP

---

---

HONORABLE FREDDIE O CONNELLMETRO GOV NASHVILLE AND DAVIDSON CO  
1 PUBLIC SQUARE SUITE 100  
NASHVILLE, TN, 37201  
Order ID = 28910

---

---

47037C0136J  
47037C0137K  
47037C0138J  
47037C0141K  
47037C0244J  
47037C0261J  
47037C0263J  
47037C0327J  
47037C0331J  
47037C0333J  
47037C0336J  
47037C0337J  
47037C0357J  
47037C0359J  
47037C0367J  
47037C0376J  
47037C0378J  
47037C0386J

18 new FIRM panels (maps)

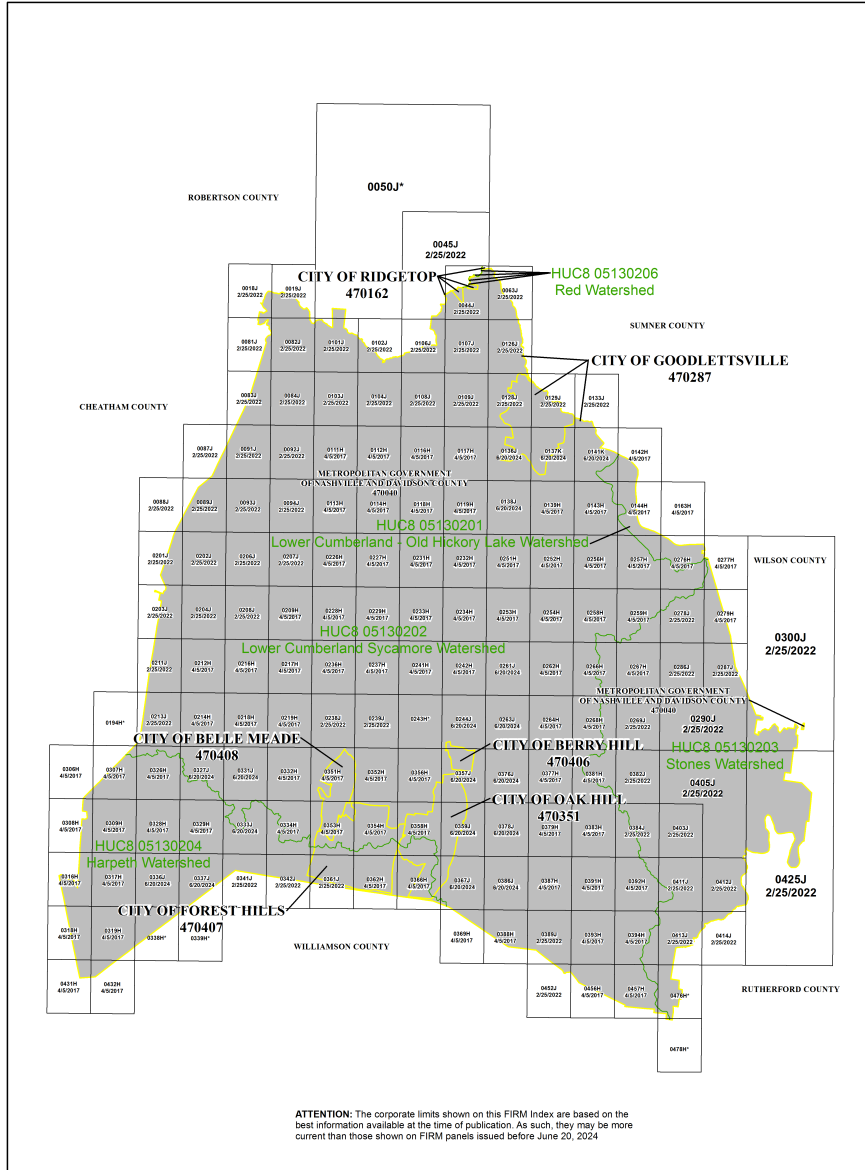
---

47037CIND0D  
47037CV001D  
47037CV002D  
47037CV003D  
47037CV004D  
47037CV005D  
47037CV006D  
47037CV007D  
47037CV008D  
47037CV009D  
47037CV010D  
47037CV011D

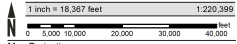
Revised FIS  
(Flood Insurance Study)

47037C\_2024-06-20

FEMA Flood Map Service Center - 1-877-FEMA-MAP



ATTENTION: The corporate limits shown on this FIRM Index are based on the best information available at the time of publication. As such, they may be more current than those shown on FIRM panels issued before June 20, 2024.

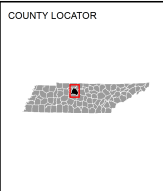


Map Projection:  
State Plane Lambert Conformal Conic,  
Tennessee Zone 4100, North American Datum 1983

THE INFORMATION DEPICTED ON THIS MAP AND SUPPORTING DOCUMENTATION ARE ALSO AVAILABLE IN DIGITAL FORMAT AT  
[HTTPS://MSC.FEMA.GOV](https://MSC.FEMA.GOV)

SEE FLOOD INSURANCE STUDY FOR ADDITIONAL INFORMATION

\* PANEL NOT PRINTED - NO SPECIAL FLOOD HAZARD AREAS



**NATIONAL FLOOD INSURANCE PROGRAM**  
FLOOD INSURANCE RATE MAP INDEX

**NASHVILLE AND DAVIDSON COUNTY, TN** and Incorporated Areas  
PANELS PRINTED: 0106, 0319, 0444, 0445, 0463, 0581, 0682, 0683, 0684, 0687, 0688, 0689, 0691, 0692, 0693, 0694, 0101, 0102, 0103, 0104, 0106, 0107, 0108, 0109, 0110, 0112, 0113, 0114, 0116, 0117, 0118, 0119, 0126, 0128, 0129, 0133, 0136, 0137, 0138, 0139, 0141, 0142, 0143, 0144, 0183, 0201, 0202, 0203, 0204, 0206, 0207, 0208, 0209, 0211, 0212, 0213, 0214, 0216, 0217, 0218, 0219, 0226, 0227, 0228, 0229, 0231, 0232, 0233, 0234, 0236, 0237, 0238, 0239, 0241, 0242, 0244, 0251, 0252, 0253, 0254, 0256, 0257, 0258, 0259, 0261, 0262, 0263, 0264, 0266, 0267, 0268, 0269, 0276, 0277, 0278, 0279, 0286, 0287, 0290, 0300, 0306, 0307, 0308, 0309, 0316, 0317, 0318, 0319, 0326, 0327, 0328, 0329, 0331, 0332, 0333, 0334, 0336, 0337, 0341, 0342, 0356, 0357, 0358, 0359, 0384, 0386, 0387, 0388, 0389, 0391, 0392, 0393, 0394, 0403, 0405, 0411, 0412, 0413, 0414, 0425, 0431, 0432, 0452, 0456, 0457

**FEDERAL EMERGENCY MANAGEMENT AGENCY**  
**FEMA**

MAP NUMBER  
4703CIND00  
MAP REVISED  
June 20, 2024

## FINAL SUMMARY OF MAP ACTIONS

Community: METRO GOVERNMENT OF NASHVILLE-DAVIDSON      Community No: 470040

To assist your community in maintaining the Flood Insurance Rate Map (FIRM), we have summarized below the effects of the enclosed revised FIRM panels(s) on previously issued Letter of Map Change (LOMC) actions (i.e., Letters of Map Revision (LOMRs), Letter of Map Revision based on Fill (LOMR-Fs), and Letters of Map Amendment (LOMAs)) that will be affected when the revised FIRM becomes effective on June 20, 2024.

### 1. LOMCs Incorporated

The modifications effected by the LOMCs listed below will be reflected on the revised FIRM. In addition, these LOMCs will remain in effect until the revised FIRM becomes effective.

LOMC	Case No.	Date Issued	Project Identifier	Original Panel	Current Panel
			NO CASES RECORDED		

### 2. LOMCs Not Incorporated

The modifications effected by the LOMCs listed below will not be reflected on the revised FIRM panels or will not be reflected on the revised FIRM panels because of scale limitations or because the LOMC issued had determined that the lot(s) or structure(s) involved were outside the Special Flood Hazard Area, as shown on the FIRM. These LOMCs will remain in effect until the revised FIRM becomes effective. These LOMCs will be revalidated free of charge 1 day after the revised FIRM becomes effective through a single revalidation letter that reaffirms the validity of the previous LOMCs.

## FINAL SUMMARY OF MAP ACTIONS

Community: METRO GOVERNMENT OF NASHVILLE-DAVIDSON Community No: 470040

## 2A. LOMCs on Revised Panels

LOMC	Case No.	Date Issued	Project Identifier	Original Panel	Current Panel
LOMA	94-04-316A	03/14/1994	UNIT 210 - WYNBROOKE CONDOS	4700400258C	47037C0333J
LOMA	964-189	09/30/1996	LOT 804, SECTION 4, 1ST ADDITION, HARPETH WOODS, 973 HARPETH BEND DRIVE	4700400262C	47037C0337J
LOMA	R4-971-206	01/30/1997	LOT 5, BRENTWOOD GLEN SUBDIVISION, 809 BRENT GLEN POINT	4700400311B	47037C0386J
LOMR-F	97-04-272A	02/05/1997	HARPETH WOODS, SECTION 2-4 OF HARPETH VALLEY PARK	4700400262C	47037C0337J 47037C0341J
LOMR-F	98-04-096A	03/06/1998	HARPETH WOODS FIRST ADDITION, SECTION 4 - LOT 802 - 965 HARPETH	4700400262C	47037C0337J
LOMA	R4-982-290	05/22/1998	LOT 91, HILL-N-DALE, SECTION 2, 951 GIANT OAK DRIVE	4700400188C	47037C0263J
LOMA	R4-983-074	06/08/1998	LOTS 22 AND 23, NORTHGATE BUSINESS PARK, 1200 NORTHGATE BUSINESS CENTER	4700400112C	47037C0137K
LOMA	00-04-2168A	05/30/2000	7717 OLD HARDING PIKE	4700400262C	47037C0337J
LOMA	00-04-4746A	09/21/2000	524 CEDAR FOREST COURT	4700400256C	47037C0331J
LOMR-F	00-04-4000A	09/26/2000	114 POWELL PLACE	4700400282C	47037C0357J
LOMR-F	01-04-1260A	02/14/2001	924 HARPETH BEND DRIVE	4700400262C	47037C0337J
LOMA	01-04-5062A	07/25/2001	LOT 7, SECTION 2, HARPETH HEIGHTS - 7840 HIGHWAY 100	47037C0316F	47037C0337J 47037C0341J
LOMR-F	01-04-5822A	09/12/2001	LOTS 1-66, PHASE I; LOTS 67-95 & 97-127, PHASE II, SHEFFIELD ON THE HARPETH	47037C0303F 47037C0311F	47037C0328H 47037C0336J
LOMR-F	01-04-6832A	12/07/2001	LOTS 1-3 & 16-23, BRENTWOOD GLEN S/D	47037C0361F	47037C0386J
LOMA	02-04-4560A	05/17/2002	1125 HITT LANE	47037C0128F 47037C0136F	47037C0128J 47037C0136J
LOMA	02-04-8222A	09/25/2002	LOT 38, GREEN MEADOWS, SECTION 2 - 7213 GREEN MEADOWS LANE	47037C0308F	47037C0333J

## FINAL SUMMARY OF MAP ACTIONS

Community: METRO GOVERNMENT OF NASHVILLE-DAVIDSON Community No: 470040

LOMC	Case No.	Date Issued	Project Identifier	Original Panel	Current Panel
LOMA	03-04-3674A	04/14/2003	LOT 221, SECTION I, FORTLAND PARK -- 2805 BARCLAY DRIVE	47037C0236F	47037C0261J
LOMA	03-04-9696A	09/25/2003	LOT 1, TOBY QUINN SUBDIVISION -- 7711 OLD HARDING	47037C0312F	47037C0337J
LOMR-F	04-04-A151A	09/24/2004	BRENTWOOD GLEN SUBDIV, LOT 12 -- 707 BRENT GLEN PLACE	47037C0361F	47037C0386J
LOMA	04-04-A677A	10/07/2004	NORTHGATE BUSINESS PARK, LOTS 5 & 8 -- 1217 & 1229 NORTHGATE BUSINESS PARKWAY	47037C0137F	47037C0137K
LOMA	05-04-0565A	01/19/2005	CALDWELL HALL, SECTION 1, LOT 39 -- 4821 OVERCREST DRIVE	47037C0353F	47037C0378J
LOMA	05-04-3500A	07/01/2005	RIVER PLANTATION, SECTION ELEVEN, PHASE 3, UNIT 8642 -- 8642 SAWYER BROWN ROAD	47037C0312F	47037C0337J
LOMA	05-04-3445A	08/02/2005	7860 HIGHWAY 100	47037C0312F	47037C0337J
LOMA	05-04-5082A	10/18/2005	TRIMBLE'S NATIONAL HILL PLAN, LOTS 26 & PART OF LOT 23 -- 1235 LEWIS STREET	47037C0219F	47037C0244J
LOMR-F	05-04-4839A	10/18/2005	WESTCHASE, SECTION 1, LOT 79; SECTION 3, LOTS 72, 73, 75 & 76 & SECTION 4, LOT 87	47037C0306F	47037C0331J
LOMR-F	05-04-4838A	10/18/2005	RIVERSIDE, PHASE 5B, LOTS 208, 209, 214, 216 & 222	47037C0312F	47037C0337J
LOMA	06-04-B679A	05/18/2006	WOODLAND FOREST, SECTION 1, LOT 91 -- 112 HUNTERS RUN	47037C0306F	47037C0331J
LOMA	06-04-BJ41A	06/06/2006	B.J. HOMEBUILDERS SUBDIV, SECTION 2, LOT 3 -- 5034 EDMONDSON PIKE	47037C0353F	47037C0378J
LOMR-FW	07-04-1165A	03/22/2007	TEAL & SHUMATE PROPERTY, LOT 1, BUILDING F -- 2221F BRANSFORD AVENUE	47037C0219F	47037C0244J
LOMR-FW	08-04-5136A	08/21/2008	PLEASANT VALLEY, LOT 59 -- 3408 WOODHAVEN ROAD	47037C0332F	47037C0357J
LOMR-F	09-04-0298A	12/23/2008	TRAEMOOR VILLAGE, UNITS 6-11 -- 2024, 2026, 2028, 2030, 2032, & 2034 TRAEMOOR VILLAGE DRIVE	47037C0306F	47037C0331J
LOMA	09-04-5670A	06/11/2009	923 SWINGING BRIDGE RD	47037C0141G	47037C0141H
LOMA	10-04-2694A	04/22/2010	GLENCLIFF ESTATES, SECTION 5, LOT 89 -- 352 FLUSHING DRIVE	47037C0351F	47037C0376J

## FINAL SUMMARY OF MAP ACTIONS

Community: METRO GOVERNMENT OF NASHVILLE-DAVIDSON Community No: 470040

LOMC	Case No.	Date Issued	Project Identifier	Original Panel	Current Panel
LOMR-FW	10-04-4062A	08/24/2010	CORONADA TOWN HOME CONDOMINIUMS, UNITS 60-75 -- 901-915 HOLLY FOREST, 1000-1014 PEBBLE BROOK	47037C0308F	47037C0333J
LOMR-F	11-04-0255A	11/23/2010	PN: 094-13-0-077.00 -- 555 EXPRESSWAY PARK DRIVE	47037C0238F	47037C0263J
LOMA	11-04-5518A	06/14/2011	GREEN MEADOWS, SECTION 2, LOT 44 --- 7237 GREEN MEADOWS LANE	47037C0308F	47037C0333J
LOMA	11-04-8191A	09/29/2011	GALE PARK, LOT 1 --- 830 GALE LANE	47037C0332F	47037C0357J
LOMR-FW	12-04-2957A	03/29/2012	BELLE POINTE, PHASE I, UNIT 37 -- 414 BELLE POINTE DRIVE	47037C0304F 47037C0308F	47037C0329H 47037C0333J
LOMA	13-04-3002A	02/26/2013	GLENCLIFF ESTATES, SECTION FOUR, LOT 33 --- 335 WIMPOLE DRIVE	47037C0351F	47037C0376J
LOMA	14-04-0882A	11/26/2013	GREEN MEADOWS, SECTION TWO, LOT 43 --- 7233 GREEN MEADOWS LANE	47037C0308F	47037C0333J
LOMA	14-04-1082A	12/05/2013	GREEN MEADOWS, SECTION TWO, LOT 45 --- 7241 GREEN MEADOWS LANE	47037C0308F	47037C0333J
LOMA	14-04-5898A	06/12/2014	B.J. HOMEBUILDERS SUBDIVISION, LOT 4 --- 5032 EDMONDSON PIKE	47037C0353F	47037C0378J
LOMA	15-04-1247A	12/23/2014	CALWELL HALL, SECTION ONE, LOT 12 --- 4820 OVERCREST DRIVE	47037C0353F	47037C0378J
LOMA	15-04-6576A	06/15/2015	VALLEY VIEW MEADOWS, SECTION III, LOT 101 - 208 NUNLEY DRIVE	47037C0353F	47037C0378J
LOMA	16-04-4165A	05/13/2016	CEDAR PLACE COMMUNITY, LOT 30 -- 109 CEDAR PLACE BEND	47037C0306F	47037C0331J
LOMA	16-04-5816A	07/13/2016	PLAN OF CEDAR PLACE COMMUNITY, LOT 31 -- 107 CEDAR PLACE BEND	47037C0306F	47037C0331J
LOMA	17-04-3667A	04/11/2017	BLAIR HEIGHTS REVISION, SECTION ONE, LOT 6 -- 401 NORMAN DRIVE	47037C0138H	47037C0138J
LOMA	17-04-4899A	06/22/2017	CEDAR PLACE COMMUNITY, UNIT 2 -- 202 CEDAR PLACE ROW	47037C0331H	47037C0331J
LOMA	17-04-6273A	09/01/2017	BLAIR HEIGHTS, SECTION III, LOT 39 -- 222 BEVERLY DRIVE	47037C0138H	47037C0138J
LOMA	20-04-3754A	05/18/2020	LOT 11, BLOCK -/1, REVISED CALDWELL HALL SUBDIVISION - 222 BLACKMAN ROAD	47037C0378H	47037C0378J



SOMA-2

## FINAL SUMMARY OF MAP ACTIONS

Community: METRO GOVERNMENT OF NASHVILLE-DAVIDSON Community No: 470040

LOMC	Case No.	Date Issued	Project Identifier	Original Panel	Current Panel
LOMA	21-04-4230A	07/01/2021	BRENTWOOD HALL, SECTION IX, LOT 960 -- 501 OAKLEY DRIVE	47037C0367H	47037C0367J
LOMA	21-04-5274A	10/13/2021	BROOKSIDE HEIGHTS, TRACT NO. 1 -- 2706 GLENROSE AVENUE (BUILDING D)	47037C0376H	47037C0376J
LOMA	22-04-1718A	01/27/2022	LOT 3 -- 7421 SAWYER BROWN ROAD	47037C0331H	47037C0331J
LOMA	22-04-2205A	03/01/2022	CEDAR PLACE COMMUNITY, UNIT 1 -- 200 CEDAR PLACE ROW	47037C0331H	47037C0331J
LOMA	22-04-2339A	03/08/2022	BROOKSIDE HEIGHTS, TRACT NO. 1 -- 2706 GLENROSE AVENUE (BUILDING A)	47037C0376H	47037C0376J

## FINAL SUMMARY OF MAP ACTIONS

Community: METRO GOVERNMENT OF NASHVILLE-DAVIDSON Community No: 470040

## 2B. LOMCs on Unrevised Panels

LOMC	Case No.	Date Issued	Project Identifier	Original Panel	Current Panel
LOMA	891-043	12/12/1988	LOT 28, OAK HIGHLANDS, 189 BRIAN CIRCLE	4700400316C	47037C0391H
LOMA	923-031	06/15/1992	LOT 14, BLOCK L, MADISON PARK SUBDIVISION, 710 IDLEWOOD DRIVE	4700400114B	47037C0139H
LOMA	933-168	07/07/1993	LOT 14, WOODMONT ESTATES #2, 3817 CROSS CREEK ROAD	4700400277C	47037C0352H
LOMR-F	941-224	12/29/1993	LOT 91, RIVER GLEN, PHASE II-C, SECTION 1, 2333 BENAY ROAD	4700400177B	47037C0252H
LOMR-F	941-225	12/29/1993	LOT 90, RIVER GLEN, PHASE II-C, SECTION 1, 2331 BENAY ROAD	4700400177B	47037C0252H
LOMR-F	941-226	12/29/1993	LOT 89, RIVER GLEN, PHASE II-C, SECTION 1, 2329 BENAY ROAD	4700400177B	47037C0252H
LOMR-F	941-227	12/29/1993	LOT 87, RIVER GLEN, PHASE II-C, SECTION 1, 2325 BENAY ROAD	4700400177B	47037C0252H
LOMR-F	941-228	12/29/1993	LOT 88, RIVER GLEN, PHASE II-C, SECTION 1, 2327 BENAY ROAD	4700400177B	47037C0252H
LOMR-F	94-04-112A	04/08/1994	LOTS 207-230 - SHEFFIELD ON THE HARPETH	4700400253B	47037C0328H
LOMR-F	94-04-452A	05/04/1994	LOTS 107, 201, 203, 331, 336, 340, 345 & 346 - RIVER TRACE	4700400177B	47037C0252H
LOMR-F	94-04-816A	09/20/1994	LOTS 96, 103, 182, 335, 343 & 344 - RIVER TRACE ESTATES	4700400177B	47037C0252H
LOMA	944-017	09/30/1994	UNITA, LOT 12, CHICKERING WOODS, 6313 CHICKERING WOODS DRIVE	4700400300C	47037C0361J
LOMR-F	95-04-076A	11/03/1994	LOT 207 - RIVER TRACE ESTATES	4700400177B	47037C0252H
LOMR-F	95-04-186A	12/28/1994	LOTS 98, 100, 209, 212, 339 - RIVER TRACE ESTATES	4700400177B	47037C0252H
LOMA	951-113	01/04/1995	LOT 707, HILLSBORO PARK, SECTION VII, 6215 GARDENDALE DRIVE	4700400300C	47037C0361J

SOMA-2

## FINAL SUMMARY OF MAP ACTIONS

Community: METRO GOVERNMENT OF NASHVILLE-DAVIDSON

Community No: 470040

LOMC	Case No.	Date Issued	Project Identifier	Original Panel	Current Panel
LOMR-F	95-04-350A	02/03/1995	LOTS 205 AND 337 - RIVER TRACE ESTATES	4700400177B	47037C0252H
LOMA	95-04-360A	05/30/1995	4814 BRICK CHURCH PIKE	4700400100B	47037C0108J 47037C0109J 47037C0116H 47037C0117H
LOMA	95-04-778A	08/16/1995	3351 STONERS BEND DRIVE	4700400184B	47037C0259H 47037C0278J
LOMR-F	95-04-892A	08/21/1995	LOTS 215, 334, 342, RIVER TRACE	4700400177B	47037C0252H
LOMR-F	95-04-1038A	09/13/1995	RIVER GLEN SUBDIVISION	4700400177B	47037C0252H
LOMR-F	95-04-890A	09/19/1995	LOTS 100, 101 & 115, RIVER GLEN PHASE II, SECTION 2	4700400177B	47037C0252H
LOMR-F	95-04-436A	10/09/1995	LOTS 96-99 - RIVER GLEN SUBDIVISION	4700400177B	47037C0252H
LOMA	95-04-1088A	10/09/1995	LOTS 109, 110, 111, 112 & 113 - MULBERRY DOWNS SUBDIVISION	4700400094D	47037C0119H
LOMR-F	95-04-1074A	10/19/1995	LOT 102 - RIVER GLEN	4700400177B	47037C0252H
LOMR-F	95-04-1076A	10/19/1995	LOTS 105, 206, 210 - RIVER TRACE ESTATES	4700400177B	47037C0252H
LOMR-F	96-04-252A	03/08/1996	RIVER PLANTATION, SECTION 10	4700400254C	47037C0329H
LOMA	961-250	03/11/1996	LOT 4, WILLOW TRACE SUBDIVISION, 1206 ROCK CREEK TRACE	4700400156B	47037C0231H
LOMR-F	96-04-310A	04/16/1996	RIVER TRACE ESTATES	4700400177B	47037C0252H
LOMR-F	96-04-352A	05/09/1996	SECTION 2, LOTS 103-106; SECTION 3, LOTS 110-119 - RIVER GLEN PHASE II-C	4700400177B	47037C0252H
LOMA	963-055	07/05/1996	LOT 419, HILLSBORO PARK, SECTION IV, 2001 STONEHURST DRIVE	4700400300C	47037C0361J

SOMA-2

## FINAL SUMMARY OF MAP ACTIONS

Community: METRO GOVERNMENT OF NASHVILLE-DAVIDSON Community No: 470040

LOMC	Case No.	Date Issued	Project Identifier	Original Panel	Current Panel
LOMR-F	96-04-1390A	09/18/1996	LOTS 120-133 - RIVER GLEN	4700400177B	47037C0252H
LOMR-F	97-04-162A	12/11/1996	LOTS 11 & 115-117 - RIVER TRACE ESTATES - DELTA QUEEN DRIVE	4700400177B	47037C0252H
LOMR-F	96-04-768A	12/28/1996	LIGHTHOUSE MINISTRIES	4700400316D	47037C0391H
LOMR-F	97-04-192A	12/30/1996	LOTS 1-66 - JACKSON DOWNS	4700400192C	47037C0267H
LOMR-F	97-04-222A	01/22/1997	BUILDINGS 1-9 - BROOKS CASTLE P.U.D.	4700400204C	47037C0279H
LOMA	R4-971-229	02/21/1997	LOT 1, RESUBDIVISION OF TRACT 3, 3730 DICKERSON PIKE	4700400094D	47037C0119H
LOMR-F	97-04-1370A	05/28/1997	RIVER GLEN, PHASE IV, SECTION 1 - LOTS 134-137 & 156 - BENAY ROAD	4700400177B	47037C0252H
LOMR-F	97-04-1098A	06/09/1997	RIVER TRACE - LOTS 120 & 208 - 3045 DELTA QUEEN & 2773 RIVER BEND DRIVE	4700400177B	47037C0252H
LOMR-F	97-04-1924A	10/03/1997	PENN MEADE SUBDIVISION - LOTS 5, 6, & 33, SECTION 1A AND LOTS 1 & 2, SECTION 1	4700400177B	47037C0252H
LOMR-F	97-04-2270A	11/12/1997	RIVER GLEN, PHASE IV, SECT. 1 - LOTS 138, 153 & 155 - 2343, 2340, 2336 BENAY RD.	4700400177B	47037C0252H
LOMA	R4-981-037	11/12/1997	7857 RIVER ROAD	4700400137B	47037C0212H
LOMR-F	98-04-710A	03/20/1998	RIVER GLEN, PHASE IV - LOTS 139-142, 151, 152 & 154	4700400177B	47037C0252H
LOMA	R4-982-103	03/23/1998	LOT 10, UNIT B, CHICKERING WOODS, 6323 CHICKERING WOODS DRIVE	4700400300C	47037C0361J
LOMR-F	98-04-1962A	08/12/1998	RIVER PLANTATION, PHASE 1 - LOT 1081, SEC. 6 - 1081 GENERAL GEORGE PATTON ROAD	4700400254C	47037C0329H
LOMR-F	98-04-1972A	08/28/1998	RIVER GLEN PHASE IV, SECTION I - LOTS 143 & 144 & 150	4700400177B	47037C0252H
LOMR-F	99-04-588A	11/19/1998	RIVER TRACE ESTATES - LOTS 322 & 324 & RIVER GLEN P.U.D., PH. IV - LOTS 145-149	4700400177B	47037C0252H

## FINAL SUMMARY OF MAP ACTIONS

Community: METRO GOVERNMENT OF NASHVILLE-DAVIDSON Community No: 470040

LOMC	Case No.	Date Issued	Project Identifier	Original Panel	Current Panel
LOMA	99-04-962A	01/29/1999	SEQUOIA VALLEY SUBDIVISION, SECTION 3, LOT 119 - 485 CANTON PASS	4700400118C	47037C0143H
LOMA	99-04-936A	02/05/1999	BOONE TRACE @ BITTMORE, SECTION 2 - LOT 261	4700400234B	47037C0309H
LOMR-F	99-04-1376A	02/19/1999	RIVER TRACE ESTATES, PHASE I, SECTION 5, LOT 249 - 3209 CAIN HARBOR ROAD	4700400177B	47037C0252H
LOMR-F	99-04-1452A	02/19/1999	RIVERS EDGE SECTION TWO, JACKSON DOWNS PHASE TWO, LOTS 5, 17, & 63	4700400192C	47037C0267H
LOMR-F	99-04-1806A	02/25/1999	RIVER TRACE ESTATES, PHASE I, SECTIONS 4 & 5, LOTS 216, 217, 222, 227, & 245	4700400177B	47037C0252H
LOMR-F	99-04-1948A	03/10/1999	RIVERS EDGE SECTION TWO, LOTS 10-12, 22, 27, & 28	4700400192C	47037C0267H
LOMR-F	99-04-1950A	03/12/1999	RIVER TRACE ESTATES, PH. I, SECT. 4 & 5 - LOTS 240, 247, 257, 287, 289, 290, 329	4700400177B	47037C0252H
LOMA	99-04-1484A	04/14/1999	DAVIDSON SUBD., LOTS 1-3 & 7-10, DOWNEY CENTER	4700400144B	47037C0219H
LOMR-F	99-04-3356A	06/10/1999	BROOKSIDE WOODS SECTIONS 1 & 2, PHASES 1 & 2, LOTS 5, 65, & 66	4700400203C	47037C0278J
LOMR-F	99-04-4318A	06/24/1999	RIVER TRACE ESTATES, PHASE 1, SECTIONS 4 & 5, LOTS 234-236, 238, 311, & 328	4700400177B	47037C0252H
LOMR-F	99-04-4320A	08/05/1999	RIVERS EDGE, SECTIONS 2 & 3, LOTS 9, 13, 16, 20, 26, 31, 33, 34, 37, 39, 40 & 61	4700400192C	47037C0267H
LOMR-F	99-04-4536A	09/23/1999	RIVER GLEN, PHASE 4, SECTION 2, LOTS 157-159 & 194-199	4700400177B	47037C0252H
LOMR-F	99-04-5982A	11/12/1999	RIVER GLEN, PUD, PH. IV, SECTION 2, LOTS 174, 175, & 177	4700400177B	47037C0252H
LOMR-F	99-04-5376A	11/17/1999	RIVERS EDGE - LOTS 6, 14, 15, 21, 25, 30, 32, 38, 41 & 44	4700400192C	47037C0267H
LOMR-F	99-04-5984A	11/30/1999	LOTS 7 AND 51, RIVERS EDGE	4700400192C	47037C0267H
LOMR-F	00-04-0250A	12/21/1999	RIVER'S TRACE ESTATES S/D - LOTS 221, 229, 231, 232, AND 258	4700400177B	47037C0252H

SOMA-2

## FINAL SUMMARY OF MAP ACTIONS

Community: METRO GOVERNMENT OF NASHVILLE-DAVIDSON Community No: 470040

LOMC	Case No.	Date Issued	Project Identifier	Original Panel	Current Panel
LOMR-F	00-04-0686A	12/22/1999	RIVER TRACE ESTATES, LOT 256	4700400177B	47037C0252H
LOMR-F	00-04-0688A	12/22/1999	RIVER GLEN SUBDIVISION - LOT 179	4700400177B	47037C0252H
LOMR-F	00-04-0606A	12/28/1999	RIVER GLEN, LOT 176	4700400177B	47037C0252H
LOMR-F	00-04-0620A	12/28/1999	RIVER GLEN PUD, PH. IV, SECT. 2, LOT 178	4700400177B	47037C0252H
LOMR-F	00-04-0248A	01/04/2000	RIVERS EDGE S/D - LOTS 23, 24, AND 53	4700400192C	47037C0267H
LOMR-F	00-04-0604A	01/06/2000	RIVERS EDGE - LOTS 29 AND 64	4700400192C	47037C0267H
LOMR-F	00-04-0822A	01/03/2000	3117 RIVERS EDGE DRIVE	4700400192C	47037C0267H
LOMR-F	00-04-0820A	01/07/2000	BROOKSIDE WOODS SUBDIVISION - LOTS 1, 4, 64, AND 76-78	4700400203C	47037C0278J
LOMA	00-04-0658A	01/19/2000	500 OLD HARDING COURT	4700400244B	47037C0319H
LOMA	99-04-6126A	02/22/2000	4888 BULL RUN ROAD	4700400131B	47037C0206J
LOMR-F	00-04-1624A	03/02/2000	3040 PENN MEADE WAY	4700400177B	47037C0252H
LOMR-F	00-04-1622A	03/02/2000	3034 PENN MEADE WAY	4700400177B	47037C0252H
LOMR-F	00-04-1620A	03/02/2000	3036 PENN MEADE WAY	4700400177B	47037C0252H
LOMR-F	00-04-1662A	03/02/2000	3032 PENN MEADE WAY	4700400177B	47037C0252H
LOMR-F	00-04-1660A	03/09/2000	RIVERS EDGE - LOTS 42, 43, AND 54	4700400192C	47037C0267H
LOMA	00-04-2562A	03/14/2000	8291 GREENBRIAR ROAD	4700400100B	47037C0101J

## FINAL SUMMARY OF MAP ACTIONS

Community: METRO GOVERNMENT OF NASHVILLE-DAVIDSON Community No: 470040

LOMC	Case No.	Date Issued	Project Identifier	Original Panel	Current Panel
LOMA	00-04-2736A	03/28/2000	8281 GREENBRIER ROAD	4700400100B	47037C0101J
LOMR-F	00-04-0596A	04/11/2000	POPLAR RIDGE CONDOMINIUMS, BUILDINGS A - E	4700400253B	47037C0328H
LOMR-F	00-04-1952A	05/25/2000	RIVERS EDGE, SECT. 1, LOT 1 AND RIVERS EDGE, SECT. 3, LOT 49	4700400192C	47037C0267H
LOMR-F	00-04-2344A	06/01/2000	RIVER TRACE ESTATES, PH. 1, LOTS 243, 253-255, AND 288, SECT. 4 AND 5	4700400177B	47037C0252H
LOMR-F	00-04-1884A	06/20/2000	230, 231, 233, 235, AND 258 BOONE TRACE	4700400234B	47037C0309H
LOMR-F	00-04-3048A	07/11/2000	HARPETH VALLEY PLACE	4700400254C	47037C0329H
LOMA	00-04-3766A	09/12/2000	6302 JOCELYN HOLLOW ROAD	4700400257B	47037C0332H
LOMR-F	00-04-4728A	10/05/2000	RIVER GLEN - LOTS 185-193	4700400177B	47037C0252H
LOMR-F	00-04-4202A	11/07/2000	STANDFORD VILLAGE, LOTS 92-101	4700400314B 4700400318C	47037C0389J 47037C0393H
LOMR-F	01-04-0034A	11/14/2000	RIVER TRACT ESTATES, LOTS 230, 242, 318, 319	4700400177B	47037C0252H
LOMA	00-04-5526A	11/21/2000	289 LAWNSDALE DRIVE	4700400301B	47037C0276H
LOMR-F	00-04-4254A	11/30/2000	LOT 183, RIVER GLEN PUD, PHASE IV, SECTION2 - 3038 PENN MEADE WAY	4700400177B	47037C0252H
LOMA	01-04-0178A	11/28/2000	WARNER PARK VALLEY S/D, SECTION 1, LOT 220 - 1017 EDWIN WARNER DRIVE	4700400259B	47037C0334H
LOMR-F	01-04-0998X	12/19/2000	NORTHFORK INDUSTRIAL PARK, SECTION 1, PHASE 1, LOTS 1-4	4700400101B 4702870001A	47037C0126J
LOMR-F	01-04-1292A	01/10/2001	RIVER TRACE ESTATES, LOTS 239, 241, 285, 312, 313, 316 & 325	4700400177B	47037C0252H
LOMR-F	01-04-1282A	01/19/2001	RIVER GLEN, LOTS 160-162 & 164-170	4700400177B	47037C0252H

SOMA-2

## FINAL SUMMARY OF MAP ACTIONS

Community: METRO GOVERNMENT OF NASHVILLE-DAVIDSON

Community No: 470040

LOMC	Case No.	Date Issued	Project Identifier	Original Panel	Current Panel
LOMR-F	00-04-3744A	01/24/2001	LOTS 3, 4, 50, 55, AND 58 - RIVERS EDGE S/D, JACKSON DOWNS PHASE TWO	4700400192C	47037C0267H
LOMR-F	00-04-4252A	01/24/2001	LOTS 35, 36, AND 45, RIVERS EDGE S/D, JACKSON DOWNS PHASE TWO	4700400192C	47037C0267H
LOMR-F	01-04-1834X	01/31/2001	RIVERS EDGE, LOT 18, SEC. 2; LOTS 46, 48, 56 & 59, SEC 3, JACKSON DOWNS, PHASE 2	4700400192C	47037C0267H
LOMR-F	01-04-2332A	03/07/2001	RIVER GLEN - LOTS 163, 171, 172 & 173 - 3003, 3012, 3014, 3016 PENN MEADE WAY	4700400177B	47037C0252H
LOMR-F	01-04-2370A	04/25/2001	RIVER TRACE - LOTS 252, 315, 317 & 320	47037C0227F	47037C0252H
LOMR-F	01-04-3452A	06/06/2001	BELLE ACRES PLACE, 34.21 ACRE TRACT	47037C0237F	47037C0262H
LOMA	01-04-4268A	06/08/2001	LOTS 211, 223, & 225, SECTION 5, BOONE TRACE AT BILTMORE	47037C0284F	47037C0309H
LOMA	01-04-4066A	06/27/2001	7570 BIDWELL ROAD	47037C0100F	47037C0082J
LOMA	01-04-5580A	08/08/2001	LOT 42-A, SECTION 5, PATIO VILLA - 3027 CASA DRIVE	47037C0244F	47037C0269J
LOMA	01-04-5650A	08/08/2001	7650 WILKINSON ROAD	47037C0125F	47037C0101J
LOMR-F	01-04-4754A	08/15/2001	LOTS 31-64, MILL RUN SUBDIVISION	47037C0368F	47037C0393H
LOMA	01-04-4836A	08/15/2001	LOTS 57&60, SEC. 3, RIVERS EDGE S/D - 305 JACKSON WAY CT. & 3224 RIVER WALK DR.	47037C0242F	47037C0267H
LOMR-F	01-04-5888A	08/29/2001	LOTS 68 & 77-82, PHASE II-B, RIVER GLEN	47037C0227F	47037C0252H
LOMA	01-04-6148A	08/29/2001	LOT 75, EDGE-O-LAKE ESTATES, SECTION 4 - 576 RURAL HILL ROAD	47037C0378F	47037C0403J
LOMA	01-04-6152A	08/29/2001	LOT 341, HILLWOOD ESTATES, SECTION 12 - 204 OLIVE BRANCH ROAD	47037C0326F	47037C0351H
LOMR-F	01-04-6430A	09/21/2001	LOTS 1-8, 11-21, 23-32, 37-39 & 44-46, PHASE 1, RIVER GLEN	47037C0227F	47037C0252H



SOMA-2

## FINAL SUMMARY OF MAP ACTIONS

Community: METRO GOVERNMENT OF NASHVILLE-DAVIDSON

Community No: 470040

LOMC	Case No.	Date Issued	Project Identifier	Original Panel	Current Panel
LOMR-F	01-04-6476A	09/28/2001	LOTS 1-4 & 7-10, GOLF CLUB PLACE, PHASE 1 - HURST DRIVE	47037C0232F	47037C0257H
LOMA	01-04-6668A	10/03/2001	LOT 74, WATERFORD, PHASE 4A - 1816 MERRITT STREET	47037C0231F	47037C0256H
LOMA	01-04-6804A	10/03/2001	LOTS 82-84 & 165-167 - RIVERWAY DRIVE	47037C0231F	47037C0143H 47037C0256H
LOMA	01-04-6952A	10/03/2001	LOT 9, CHARLESTOWNE - 3004 WEST TOWNE VILLAGE COURT	47037C0378F	47037C0403J
LOMA	01-04-6834A	10/12/2001	LOT 193, HAMPTON PARK - 1212 SPRINGWOOD DRIVE	47037C0234F	47037C0259H
LOMA	01-04-5002A	10/19/2001	2505 PARK GREEN LANE	47037C0231F	47037C0256H
LOMA	01-04-6472A	10/19/2001	LOT 34, MARENGO PARK - 3607-B WILBUR PLACE	47037C0331F	47037C0356H
LOMR-F	01-04-7022A	10/17/2001	LOTS 62-67, RIVER GLEN, PHASE II-B	47037C0227F	47037C0252H
LOMA	02-04-0104A	10/19/2001	LOT 110, SECTION 1, HICKORY BEND - 611 WAXHAW DRIVE	47037C0242F	47037C0267H
LOMR-F	02-04-0118A	10/26/2001	LOT 107, RIVER GLEN S/D - 1104 ALANDEE STREET	47037C0227F	47037C0252H
LOMR-F	01-04-6950A	11/02/2001	LOT 47, RIVERS EDGE S/D - 3201 RIVERWALK DRIVE	47037C0242F	47037C0267H
LOMR-F	02-04-0168A	10/31/2001	LOT 92, RIVER GLEN, PHASE 2-C, SECTION 1 2332 BENAY ROAD	47037C0227F	47037C0252H
LOMA	02-04-0208A	10/31/2001	LOT 147, SECTION 3, HENDERSON GARDENS - 2008 FORREST GREEN DRIVE	47037C0229F	47037C0254H
LOMR-F	01-04-6916A	11/09/2001	LOTS 69-72, 75 & 76, RIVER GLEN, PHASE IIB	47037C0227F	47037C0252H
LOMR-F	02-04-0466A	11/14/2001	LOT 55, RIVER GLEN S/D, PHASE 2-A - 2316 BENAY ROAD	47037C0227F	47037C0252H
LOMA	02-04-0526A	11/14/2001	LOT 85, EDGE-O-LAKE ESTATES, SECTION 4 - 552 RURAL HILL ROAD	47037C0378F	47037C0403J

## FINAL SUMMARY OF MAP ACTIONS

Community: METRO GOVERNMENT OF NASHVILLE-DAVIDSON

Community No: 470040

LOMC	Case No.	Date Issued	Project Identifier	Original Panel	Current Panel
LOMR-F	01-04-5716A	11/21/2001	LOTS 236 THROUGH 243 AND 245 THROUGH 252, SECTION 3, BOONE TRACE AT BILTMORE	47037C0284F	47037C0309H
LOMA	01-04-6348A	11/30/2001	LOT 1, MOSS ROSE GARDENS - 2802 COOPER LANE	47037C0229F	47037C0254H
LOMR-F	02-04-0092A	11/30/2001	LOT 60, RIVER GLEN, PHASE II-A	47037C0227F	47037C0252H
LOMA	02-04-0522A	11/28/2001	LOT 143, SECTION 3, HENDERSON GARDENS - 2020 FORREST GREEN DRIVE	47037C0229F	47037C0254H
LOMR-F	02-04-0782A	11/28/2001	LOT 94, RIVER GLEN, PHASE II-C, SECTION 1 - 2328 BENAY ROAD	47037C0227F	47037C0252H
LOMR-F	01-04-4834A	12/05/2001	LOT 326, SECTIONS 5, PHASE I, RIVER TRACE ESTATES - 3220 CAIN HARBOR DRIVE	47037C0227F	47037C0252H
LOMR-F	01-04-5448A	12/07/2001	LOT 221, RIVER GLEN CONDOMINIUMS - 3051 PENN MEADE WAY	47037C0227F	47037C0252H
LOMA	01-04-5582A	12/05/2001	LOT 208, BOONE TRACE AT BILTMORE, SECTION 5 - 8212 CANOE COURT	47037C0284F	47037C0309H
LOMA	01-04-5584A	12/05/2001	LOT 209, BOONE TRACE AT BILTMORE, SECTION 5 - 8216 CANOE COURT	47037C0284F	47037C0309H
LOMR-F	01-04-6360A	12/07/2001	LOT 223, RIVER GLEN, PHASE 4, SECTION 3 - 3043 PENN MEADE WAY	47037C0227F	47037C0252H
LOMR-F	02-04-0688A	12/05/2001	LOTS 293, 294 & 309, , SECTION 6, RIVER TRACE ESTATES, PHASE 2	47037C0227F	47037C0252H
LOMR-F	02-04-0848A	12/07/2001	LOT 327, SECTION 5, PHASE 1, RIVER TRACE ESTATES - 3216 CAIN HARBOR DRIVE	47037C0227F	47037C0252H
LOMA	02-04-0862A	12/19/2001	LOT 207, HAMPTON PARK - 529 GRANWOOD BOULEVARD	47037C0234F	47037C0259H
LOMA	02-04-1370A	12/19/2001	LOT 192, HAMPTON PARK - 1208 SPRINGWOOD DRIVE	47037C0234F	47037C0259H
LOMA	02-04-1484A	01/18/2002	BROOKE CASTLE CONDOMINIUM, BUILDING 14, UNITS 205-212 - BROOKE CASTLE DRIVE	47037C0254F	47037C0279H
LOMR-F	02-04-1958A	01/16/2002	LOTS 214, 224-226, 238 & 239, WATERFORD S/D	47037C0231F 47037C0232F	47037C0256H 47037C0257H

SOMA-2

## FINAL SUMMARY OF MAP ACTIONS

Community: METRO GOVERNMENT OF NASHVILLE-DAVIDSON

Community No: 470040

LOMC	Case No.	Date Issued	Project Identifier	Original Panel	Current Panel
LOMA	02-04-1976A	01/16/2002	LOTS 36 , VALLEY VIEW TERRACE, PHASE II - 720-722 SEVEN MILE COURT	47037C0352F	47037C0377H
LOMA	02-04-2126A	01/16/2002	LOT 1, M.W. BROWN FARM S/D, SECTION 2 - 511 EMERALD COURT	47037C0203F	47037C0228H
LOMA	02-04-2162A	01/18/2002	LOT 70, WATERFORD - 1832 MERRITT STREET	47037C0231F	47037C0256H
LOMR-F	02-04-1692A	01/30/2002	LOTS 51 & 52, RIVER GLEN, PHASE II-A - BENAY ROAD	47037C0227F	47037C0252H
LOMA	02-04-1660A	02/08/2002	501 DAVIDSON STREET	47037C0217F	47037C0242H
LOMR-F	02-04-2318A	02/08/2002	LOT 86, RIVER GLEN, PHASE II-C, SECTION 1 - 2323 BENAY ROAD	47037C0227F	47037C0252H
LOMA	02-04-1996A	02/15/2002	LOT 81, SECTION FOUR, EDGE-O-LAKE ESTATES - 560 RURAL HILL ROAD	47037C0378F	47037C0403J
LOMR-F	02-04-0914A	02/20/2002	LOTS 19 & 21, BROOKSIDE WOODS AND BLDGS 2 & 5 BROOKSIDE PARK TOWNHOMES	47037C0253F 47037C0254F	47037C0278J 47037C0279H
LOMR-F	02-04-2770A	02/20/2002	LOT 53, RIVER GLEN, PHASE II-A - 2317 BENAY ROAD	47037C0227F	47037C0252H
LOMA	02-04-3352A	03/11/2002	LOT 149, PHASE 4B, WATERFORD SUBDIVISION--1849 MERRITT STREET	47037C0231F	47037C0256H
LOMA	02-04-3354A	03/11/2002	LOT 75, PHASE 4A, WATERFORD SUBDIVISION--1812 MERRITT STREET	47037C0231F	47037C0256H
LOMA	02-04-3794A	03/22/2002	2420 BAKER ROAD	47037C0050F	47037C0044J
LOMR-F	02-04-3220A	03/27/2002	LOTS 307-313 & 318-325, PHASE 3, CAMBRIDGE FORREST - BRIDGECREST DRIVE	47037C0359F	47037C0384J
LOMA	02-04-3562A	04/17/2002	LOT 178, SECTION IV, ELM HILL ACRES, 523 BISMARCK DRIVE	47037C0239F	47037C0264H
LOMA	02-04-4738A	04/24/2002	LOT 214, TREPPARD HEIGHTS, 3023 HUMMINGBIRD DRIVE	47037C0204F	47037C0229H
LOMA	02-04-2828A	05/10/2002	LOT 5, CEDARWOOD ESTATES, SECTION I - 416 CEDAR VALLEY DRIVE	47037C0362F	47037C0387H

## FINAL SUMMARY OF MAP ACTIONS

Community: METRO GOVERNMENT OF NASHVILLE-DAVIDSON Community No: 470040

LOMC	Case No.	Date Issued	Project Identifier	Original Panel	Current Panel
LOMA	02-04-4040A	05/10/2002	LOT 52, SECTION 5-B, WATERFORD - 2324 RIVERWAY DRIVE	47037C0231F	47037C0256H
LOMA	02-04-4218A	05/17/2002	LOT 155, WATERFORD S/D, PHASE 4B - 1825 MERRITT STREET	47037C0231F	47037C0256H
LOMA	02-04-3546A	05/24/2002	4829 OLD HYDES FERRY PIKE	47037C0184F	47037C0208J 47037C0209H
LOMA	02-04-5110A	06/10/2002	107 GORDON TERRACE	47037C0209F	47037C0234H
LOMR-F	02-04-3116A	06/19/2002	RIVERTRACE S/D	47037C0227F	47037C0252H
LOMA	02-04-3602A	06/19/2002	LOT 11, PHASE 2 - 124 BUENA VISTA COURT	47037C0202F	47037C0227H
LOMA	02-04-4588A	06/19/2002	LOT 13, CHICKERING WOODS, UNIT B - 6311 CHICKERING WOODS DRIVE	47037C0336F	47037C0361J
LOMR-F	02-04-5024A	06/19/2002	A PORTION OF LOTS 97-125, MILL RUN S/D, PHASE II	47037C0368F	47037C0393H
LOMA	02-04-5522A	06/28/2002	LOT 30, MARENGO PARK - 3601 WILBUR PLACE	47037C0331F	47037C0356H
LOMA	02-04-6244A	07/26/2002	LOT 89, HONEY BROOK S/D - 4716 CRYSTAL BROOK DRIVE	47037C0366F	47037C0391H
LOMR-F	02-04-6516A	07/31/2002	LOTS 237, 285, 314, RIVER TRACE, PHASE I, SECTIONS 4 & 5	47037C0227F	47037C0252H
LOMA	02-04-7812A	08/09/2002	6974 OLD HICKORY BOULEVARD	47037C0114F	47037C0114H
LOMR-F	02-04-6486A	08/14/2002	LOTS 19 & 20, IDLEWILD COURT	47037C0227F	47037C0252H
LOMR-F	02-04-6180A	08/23/2002	LOTS 200, 201 & 222, RIVER GLEN, PHASE IV, SECTION 3 - PENN MEADE WAY	47037C0227F	47037C0252H
LOMA	02-04-8340A	08/28/2002	PART OF LOT 35, BRANSFORD REALTY CO.'S S/D - 229 LEONARD AVENUE	47037C0214F	47037C0239J
LOMA	02-04-8598A	09/13/2002	LOT 226, PLAN OF DALEWOOD, SECTION III - 2343 FERNWOOD DRIVE	47037C0229F	47037C0254H

## FINAL SUMMARY OF MAP ACTIONS

Community: METRO GOVERNMENT OF NASHVILLE-DAVIDSON Community No: 470040

LOMC	Case No.	Date Issued	Project Identifier	Original Panel	Current Panel
LOMR-F	02-04-2646A	10/09/2002	LOT 15, JACKSON DOWNS - 2267 JACKSON DOWNS BOULEVARD	47037C0242F	47037C0267H
LOMR-F	02-04-2648A	10/09/2002	LOT 14, JACKSON DOWNS - 2259 JACKSON DOWNS BOULEVARD	47037C0242F	47037C0267H
LOMA	02-04-7734A	10/16/2002	LOTS 3 & 4, TOLLGATE TWO S/D - 4015 & 4019 WHITES CREEK PIKE	47037C0114F	47037C0114H
LOMR-F	02-04-6512A	10/30/2002	BLDG 3, BROOKSIDE PARK TOWNHOMES, PH 2 - 735 TULIP GROVE ROAD, UNITS 301-305	47037C0254F	47037C0279H
LOMR-F	02-04-7468A	11/06/2002	LOT 45, MARENGO PARK, WOODMONT SECTION - 3507 WILBUR PLACE	47037C0331F	47037C0356H
LOMR-F	02-04-6514A	11/13/2002	LOT 22, SECTION 4 & LOTS 40 & 42, SECTION 5, BROOKSIDE WOODS, PHASE II	47037C0253F	47037C0278J
LOMA	02-04-8870A	11/13/2002	LOT 68, WATERFORD - 1840 MERRITT STREET	47037C0231F	47037C0256H
LOMA	03-04-0448A	12/20/2002	LOT 3, YEARWOOD SUBDIVISION--935 WOODMONT BOULEVARD	47037C0331F	47037C0356H
LOMR-F	03-04-1116A	01/16/2003	LOTS 1-20, HARPEETH CREST SUBDIVISION, PHASE 2	47037C0304F	47037C0329H
LOMR-F	03-04-1860A	01/16/2003	LOT 50, MILL RUN S/D	47037C0368F	47037C0393H
LOMR-F	03-04-0454A	01/27/2003	LOTS 37-40, HICKORY PARK VILLAS--HICKORY PARK DRIVE	47037C0366F	47037C0391H
LOMR-F	03-04-1366A	02/13/2003	LOTS 2-4 & 9-13, GREER MEADOWS AT CEDAR CREEK, SECTION 3, PHASE I	47037C0253F 47037C0254F	47037C0278J 47037C0279H
LOMA	03-04-2078A	02/13/2003	LOT 60, PHASE 4B, WATERFORD S/D - 1872 MERRITT STREET	47037C0231F	47037C0256H
LOMR-F	03-04-0260A	03/06/2003	3616 CENTRAL PIKE	47037C0242F 47037C0261F	47037C0267H 47037C0286J
LOMA	03-04-3288A	03/06/2003	LOT 164, WATERFORD, PHASE 2 - 2161 RIVERWAY DRIVE	47037C0231F	47037C0256H
LOMA	03-04-3136A	04/07/2003	LOT 440, SECTION B, BELLSHIRE ESTATES -- 4004 DUMBARTON DRIVE	47037C0119F	47037C0119H

SOMA-2

## FINAL SUMMARY OF MAP ACTIONS

Community: METRO GOVERNMENT OF NASHVILLE-DAVIDSON Community No: 470040

LOMC	Case No.	Date Issued	Project Identifier	Original Panel	Current Panel
LOMA	03-04-3330A	04/07/2003	LOT 20, SECTION 4, FOREST VIEW PARK, PHASE 2 -- 2981 OWENDALE DRIVE	47037C0378F	47037C0403J
LOMR-F	03-04-4620A	04/28/2003	LOT 108, RIVER GLEN, PHASE II-C, SECTION I -- 1100 ALANDEE STREET	47037C0227F	47037C0252H
LOMR-F	03-04-5458A	05/08/2003	LOT 150, WATERFORD, PHASE 4B -- 1845 MERRITT STREET	47037C0231F	47037C0256H
LOMA	03-04-5546A	05/29/2003	PART OF LOT 44, GREEN ACRES SUBDIVISION -- 3610 GENERAL BATE DRIVE	47037C0331F	47037C0356H
LOMA	03-04-6108A	06/12/2003	LOT 342, SECTION 12, HILLWOOD ESTATES -- 200 OLIVE BRANCH ROAD	47037C0326F	47037C0351H
LOMA	03-04-7418A	06/19/2003	9600 BIG EAST FORK ROAD	47037C0407F	47037C0432H
LOMR-F	03-04-7120A	06/23/2003	LOTS 6-9 & 11, HARPETH VALLEY OFFICE PARK	47037C0304F	47037C0329H
LOMA	03-04-6824A	07/03/2003	UNIT NO. 95, WATERFORD, PHASE ONE -- 2132 RIVERWAY DRIVE	47037C0143F	47037C0143H
LOMR-F	03-04-6984A	07/03/2003	LOTS 8 & 19, SECTION TWO & LOT 52, SECTION THREE, RIVERS EDGE	47037C0242F	47037C0267H
LOMA	03-04-7022A	07/03/2003	LOT 311, PICCADILLY SQUARE, PHASE III -- 517 EVERSOLT COURT	47037C0358F	47037C0383H
LOMA	03-04-6868A	07/08/2003	LOT 93, WATERFORD, PHASE 2 -- 2140 RIVERWAY DRIVE	47037C0143F	47037C0143H
LOMA	03-04-8122A	08/14/2003	LOT 27, SECTION III, HICKORY BEND -- 3102 BOULDER PARK DRIVE	47037C0244F	47037C0269J
LOMR-F	03-04-9112A	08/21/2003	A PORTION OF LOTS 97-125, MILL RUN SUBDIVISION, PHASE 2 -- 14346 HICKORY BLVD.	47037C0368F	47037C0393H
LOMR-F	03-04-9114A	08/21/2003	A PORTION OF LOTS 31-64, MILL RUN S/D, PHASE 1 -- 14346 OLD HICKORY BLVD.	47037C0368F	47037C0393H
LOMA	03-04-9924A	10/14/2003	LOT 64, WATERFORD SUBDIVISION, PHASE 4B -- 1856 MERRITT STREET	47037C0231F	47037C0256H
LOMA	03-04-10436A	10/20/2003	LOT 287, SECTION 8, BROOK MEADE S/D - 909 BRESSLYN ROAD	47037C0194F	47037C0219H

SOMA-2

## FINAL SUMMARY OF MAP ACTIONS

Community: METRO GOVERNMENT OF NASHVILLE-DAVIDSON Community No: 470040

LOMC	Case No.	Date Issued	Project Identifier	Original Panel	Current Panel
LOMA	03-04-10814A	10/27/2003	LOT 170, WATERFORD, PHASE 2 -- 2137 RIVERWAY DRIVE	47037C0143F	47037C0219H
LOMR-F	03-04-7042A	11/20/2003	LOTS 14-18, QUIET CREEK, PHASE ONE	47037C0358F	47037C0383H
LOMA	04-04-0308A	11/20/2003	LOT 3, TONEY SUBDIVISION - 5019 OLD HYDES FERRY PIKE	47037C0183F	47037C0208J
LOMR-F	04-04-0496A	11/17/2003	TAX MAP 86, PARCEL 326 -- 3634 CENTRAL PIKE	47037C0242F 47037C0261F	47037C0267H 47037C0286J
LOMR-F	03-04-9012A	11/24/2003	64 LOTS IN RIVER GLEN PUD, BROOKSIDE WOODS, AND RIVERSIDE	47037C0227F <del>47037C0354E</del> 47037C0312E	47037C0252H
LOMA	04-04-1262A	12/04/2003	LOT 159, WATERFORD S/D - 1809 MERRITT STREET	47037C0231F	47037C0256H
LOMA	04-04-0150A	12/18/2003	LOT 202, SECTION 3, CANE RIDGE FARMS, PHASE 1 -- 1300 BLAIRFIELD DRIVE	47037C0368F	47037C0393H
LOMR-F	04-04-0494A	12/15/2003	LOT 6, SECTION 1, BROOKSIDE WOODS -- 1032 BROOKSIDE WOODS BOULEVARD	47037C0253F	47037C0278J
LOMA	04-04-0034A	01/29/2004	LOT 6A, PLAN OF LOT 6 REVISED CASTLEGATE SECTIONS 3 & 6 - 723 LAKE TERRACE DRIVE	47037C0378F	47037C0403J
LOMA	04-04-2426A	02/12/2004	LOTS 9 & 10, SECTION 2, QUAIL RIDGE - 2000 QUAIL RIDGE DRIVE	47037C0116F	47037C0116H
LOMA	04-04-2572A	03/08/2004	LOT 54, WATERFORD, PHASE 5B - 2316 RIVERWAY DRIVE	47037C0231F	47037C0256H
LOMA	04-04-3594A	03/18/2004	LOT 78, SECTION ONE, ORIENTAL GOLF CLUB S/D - 1010 CALDWELL LANE	47037C0331F	47037C0356H
LOMA	04-04-4168A	04/29/2004	LOT 24, NORTHBROOK S/D PHASE TWO - 3844 NORTHBROOK DRIVE	47037C0119F	47037C0119H
LOMA	04-04-3592A	05/27/2004	LOTS 1 & 2, TOLLGATE TWO S/D - 4007 & 4011 WHITES CREEK PIKE	47037C0114F	47037C0114H
LOMR-F	04-04-4890A	05/27/2004	P/O LOTS 6-12 AND 169-178, HIDDEN CREEK S/D, PHASE 1, SECTION 2	47037C0368F	47037C0393H
LOMR-F	04-04-A092A	06/09/2004	WATERFORD PHASE 1, LOT 100 -- 305 PARKSIDE COURT	47037C0143F	47037C0143H

SOMA-2

## FINAL SUMMARY OF MAP ACTIONS

Community: METRO GOVERNMENT OF NASHVILLE-DAVIDSON Community No: 470040

LOMC	Case No.	Date Issued	Project Identifier	Original Panel	Current Panel
LOMA	04-04-6374A	06/21/2004	UNITS 5 & 6, LOT 39, PATIO VILLA PHASE ONE - 3005 & 3007 CASA DRIVE	47037C0244F	47037C0269J
LOMR-F	04-04-4766A	07/19/2004	VARIOUS LOTS IN RIVER GLEN, PH III, IV & V & LOTS 112 & 114, MILL RUN S/D, PH 2	47037C0227F 47037C0368F	47037C0252H
LOMA	04-04-5728A	07/22/2004	LOT 8, BROOKSIDE WOODS S/D, PHASE TWO, SECTION THREE - 704 BILLIE JEAN CIRCLE	47037C0253F	47037C0278J
LOMA	04-04-5742A	07/22/2004	LOT 7, BROOKSIDE WOODS S/D, PHASE 2, SECTION THREE - 700 BILLIE JEAN CIRCLE	47037C0253F	47037C0278J
LOMR-F	04-04-A118A	08/04/2004	RIVERBRIDGE COMMUNITY, UNITS 33-43	47037C0303F	47037C0328H
LOMA	04-04-A146A	08/27/2004	WATERFORD PHASE II, LOT 186 -- 1764 MERRITT STREET	47037C0143F	47037C0143H
LOMA	04-04-A738A	10/07/2004	GLENCLIFF ESTATES, SECTION 5, LOT 79 -- 366 WIMPOLE DRIVE	47037C0351F	47037C0328H
LOMA	04-04-A589A	10/18/2004	WATERFORD SUBDIV PHASE 4A, LOT 158 -- 2501 PARK GREEN LANE	47037C0231F	47037C0256H
LOMR-F	04-04-B037A	10/27/2004	EASTHAVEN TOWNHOMES, LOTS 55-88 -- 2120 LEBANON PIKE	47037C0237F	47037C0262H
LOMA	04-04-B105A	11/03/2004	CREST MEADE SECTION II, LOT 65 -- 1225 DAVIDSON ROAD	47037C0194F	47037C0219H
LOMR-F	04-04-B280A	12/08/2004	OSCAR MAYER INDUSTRIAL PARK, SECTION I, LOT 1 -- 675 NORTH MAIN STREET	47037C0129G	47037C0129J
LOMA	05-04-0111A	12/06/2004	BROOKSIDE PARK TOWNHOMES, PHASE TWO, BUILDING 4, LOT 402 -- 739 TULIP GROVE ROAD	47037C0254F	47037C0279H
LOMA	05-04-0235A	12/16/2004	ROLLING MEADOWS, LOT 200 -- 4031 LEALAND LANE	47037C0331F	47037C0356H
LOMA	05-04-0012A	12/16/2004	CANE RIDGE FARMS, SECTION ONE, PHASE THREE, LOT 199 -- 1288 BLAIRFIELD DRIVE	47037C0369F	47037C0394H
LOMA	05-04-0391A	12/21/2004	CANE RIDGE FARMS, PHASE ONE, SECTION TWO, LOT 158 -- 1825 ANNALEE DRIVE	47037C0369F	47037C0394H
LOMA	05-04-0648A	01/10/2005	WATERFORD PHASE 4-A, LOT 71 -- 1828 MERRITT STREET	47037C0231F	47037C0256H



## FINAL SUMMARY OF MAP ACTIONS

Community: METRO GOVERNMENT OF NASHVILLE-DAVIDSON

Community No: 470040

LOMC	Case No.	Date Issued	Project Identifier	Original Panel	Current Panel
LOMA	05-04-0846A	01/19/2005	WATERFORD, PHASE 5B, LOT 49 -- 2336 RIVERWAY DRIVE	47037C0231F	47037C0256H 47037C0257H
LOMA	05-04-0878A	01/19/2005	RIVER TRACE ESTATES, PHASE 1, SECTIONS 4 & 5, LOT 286 -- 2948 STEAMBOAT DRIVE	47037C0227F	47037C0252H
LOMA	05-04-0817A	01/27/2005	CASTLEGATE, SECTION 2-A, LOT 64 -- 680 LAKE TERRACE DRIVE	47037C0378F	47037C0403J
LOMR-F	05-04-1147A	02/01/2005	RIVERWALK PHASE 2C, LOT 194 -- RIVERFRONT DRIVE	47037C0284F	47037C0309H
LOMA	05-04-1358A	02/09/2005	WATERFORD, PHASE 2, LOT 168 -- 2145 RIVERWAY DRIVE	47037C0143F	47037C0143H
LOMA	05-04-1488A	02/18/2005	WATERFORD SUBDIV, PHASE 4A, LOT 72 -- 1824 MERRITT STREET	47037C0231F	47037C0256H
LOMR-F	05-04-1344A	02/16/2005	PHASE 5-B, WATERFORD SUBDIVISION, LOT 141 -- 512 RIVERWAY COVE LANE	47037C0231F	47037C0256H 47037C0257H
LOMA	05-04-1599A	02/25/2005	CANE RIDGE FARMS, SECTION ONE, PHASE THREE, LOT 193 -- 1264 BLAIRFIELD DRIVE	47037C0369F	47037C0394H
LOMA	05-04-1665A	03/04/2005	CANE RIDGE FARMS, SECTION ONE, PHASE THREE, LOT 194 -- 1268 BLAIRFIELD DRIVE	47037C0369F	47037C0394H
LOMA	05-04-1400A	03/09/2005	BELLSHIRE ESTATES, SECTION B, LOT 425 -- 3916 BANBURY DRIVE	47037C0119F	47037C0119H
LOMA	05-04-2038A	03/28/2005	CANE RIDGE FARMS, PHASE 3, SECTION 1, LOT 201 -- 1296 BLAIRFIELD DRIVE	47037C0368F	47037C0393H
LOMA	05-04-2679A	05/05/2005	TOLLGATE SUBDIV TWO, LOT 9 -- 4039 WHITES CREEK PIKE (PN: 049-01-0-009.0)	47037C0114F	47037C0114H
LOMA	05-04-2704A	05/12/2005	CANE RIDGE FARMS, SECTION ONE, PHASE THREE, LOT 476 -- 1117 BLAIRFIELD DRIVE	47037C0369F	47037C0394H
LOMA	05-04-2705A	05/12/2005	CANE RIDGE FARMS, SECTION ONE, PHASE THREE, LOT 188 -- 1244 BLAIRFIELD DRIVE	47037C0369F	47037C0394H
LOMR-F	05-04-2569A	05/16/2005	BROOKSIDE WOODS SUBDIV, PHASE II, SECTION V, LOTS 29 & 30 -- 416 & 420 JAMESWOOD COURT	47037C0253F	47037C0278J
LOMR-F	05-04-0849A	05/20/2005	BALCH & WHITESIDE'S ADDITION, RESUBDIVISION OF LOT 1 -- 9TH AVENUE NORTH	47037C0216F	47037C0241H

## FINAL SUMMARY OF MAP ACTIONS

Community: METRO GOVERNMENT OF NASHVILLE-DAVIDSON

Community No: 470040

LOMC	Case No.	Date Issued	Project Identifier	Original Panel	Current Panel
LOMA	05-04-2833A	05/20/2005	CANE RIDGE FARMS, SECTION ONE, PHASE THREE, LOT 192 -- 1260 BLAIRFIELD DRIVE	47037C0369F	47037C0394H
LOMA	05-04-2834A	05/20/2005	CANE RIDGE FARMS, SECTION ONE, PHASE THREE, LOT 189 -- 1248 BLAIRFIELD DRIVE	47037C0369F	47037C0394H
LOMA	05-04-3089A	06/01/2005	CANE RIDGE FARMS, SECTION ONE, PHASE THREE, LOT 168 -- 1124 BLAIRFIELD DRIVE	47037C0369F	47037C0394H
LOMR-F	05-04-3596A	07/05/2005	PARKVIEW AT RIVERWALK PHASE 1, LOTS 535-544, 566-572 & 583	47037C0284F	47037C0309H
LOMA	05-04-3692A	07/12/2005	HARBOR GATE, SECTION 2, LOT 196 -- 728 BLUEWATER DRIVE	47037C0378F	47037C0403J
LOMR-F	05-04-2858A	08/25/2005	CASTLEGATE, SECTION 3 & 6, LOT 8 -- 713 LAKE TERRACE DRIVE	47037C0378F	47037C0403J
LOMA	05-04-4285A	08/25/2005	8290 OLD HARDING PIKE (PN: 168-00-0-042.00)	47037C0294F	47037C0319H
LOMA	05-04-4336A	09/08/2005	A. TURNER, TRUSTEE, PROPERTY, TRACT 3 -- 4156 BULL RUN ROAD (PN: 05500006200)	47037C0176F	47037C0201J
LOMA	05-04-4579A	09/16/2005	WATERFORD SUBDIV, PHASE TWO, LOT 184 -- 1808 MERRITT STREET	47037C0231F	47037C0256H
LOMR-F	05-04-4310A	10/06/2005	RIVER GLEN PHASE 3, SECTION 1, LOTS 14, 15 & 59, SECTION 2, LOT 45 & SECTION 3, LOTS 35-43; PHASE 5,	47037C0227F	47037C0252H
LOMR-F	05-04-4836A	10/18/2005	CREEKSIDE TRAILS, PHASE 1, LOT 20 -- 1009 RAMBLING BROOK ROAD	47037C0201F	47037C0226H
LOMR-F	05-04-4837A	10/18/2005	BOONE TRACE, SECTION 8, PHASE 1, LOTS 1 & 3 & PHASE 2, LOTS 23 & 35	47037C0284F	47037C0309H
LOMA	05-04-5115A	10/18/2005	JACKSON DOWNS SHOPPING CENTER, JACKSON DOWNS COMMERCIAL, PARCEL 1, LOTS 6 & 7 -- 3171 LEBANON PIKE	47037C0242F	47037C0267H
LOMA	05-04-3538A	11/08/2005	EATON ESTATES, LOT 3 -- 6214 LICKTON PIKE	47037C0125F	47037C0107J
LOMR-F	06-04-0030A	11/08/2005	WATERFORD SUBDIV, LOT 67 -- 1844 MERRITT STREET	47037C0231F	47037C0256H
LOMA	06-04-0150A	11/16/2005	MELVIN GEORGE SUBDIV, LOT 1 -- 7056 OLD HICKORY BLVD	47037C0114F	47037C0114H

## FINAL SUMMARY OF MAP ACTIONS

Community: METRO GOVERNMENT OF NASHVILLE-DAVIDSON

Community No: 470040

LOMC	Case No.	Date Issued	Project Identifier	Original Panel	Current Panel
LOMA	06-04-0041A	11/29/2005	LAKESIDE COVE AT PERCY PRIEST, LOTS 90-93, 102, 193-199	47037C0400F	47037C0405J
LOMR-F	06-04-0302A	01/10/2006	RIVERWALK PHASES 3A, 3C & 4 & PARKVIEW AT RIVERWALK PHASE 2	47037C0284F	47037C0307H 47037C0309H
LOMA	06-04-0747A	01/17/2006	HIDDEN CREEK, PHASES 1, 2, & 3, SECTION 1, LOT 59 -- 3145 HIDDEN CREEK DRIVE	47037C0368F	47037C0393H
LOMA	06-04-0462A	02/14/2006	JACKSON DOWNS COMMERCIAL, PARCEL 1, LOTS 6 & 7 -- 3171 LEBANON PIKE	47037C0242F	47037C0267H
LOMA	06-04-0710A	03/14/2006	BROOKSIDE WOODS, PHASE 2, SECTION 5, LOT 28 -- 412 JAMESWOOD COURT	47037C0253F	47037C0278J
LOMA	06-04-BG99A	05/04/2006	RIVER PLANTATION, SECTION 1, UNIT F-3 -- 8207 SAWYER BROWN ROAD, UNIT F-3	47037C0304F	47037C0329H
LOMA	06-04-BM04A	06/02/2006	THE ATRIUM, PHASE ONE, LOT 1, UNITS 4-21 -- 2300 ELM HILL PIKE	47037C0243F	47037C0264H 47037C0268H
LOMA	06-04-BV64A	08/23/2006	HILLWOOD ESATES, SECTION 15, LOT 382 -- 5958 POST ROAD	47037C0326F	47037C0351H
LOMR-F	06-04-C040A	10/05/2006	COBBLESTONE CREEK, PHASE 1-A, LOTS 26 & 46	47037C0118F	47037C0118H
LOMR-FW	06-04-BZ15A	10/17/2006	ANTIOCH PARK, SECTION 4, LOT 115 -- 4908 SHIHMEN DRIVE	47037C0366F	47037C0391H
LOMR-F	06-04-C038A	12/05/2006	AUTUMN OAKS SUBDIVISION PHASE 3, LOT 322 -- 7060 OAK BROOK TERRACE	47037C0364F	47037C0389J
LOMR-F	06-04-C039A	12/05/2006	BOONE TRACE SECTION 8, PHASE 1, LOTS 6 & 8 & PHASE 2, LOTS 36, 40 & 41	47037C0284F	47037C0309H
LOMR-F	06-04-C041A	12/05/2006	RIVER GLEN P.U.D., PHASE 6, LOTS 7-29, 35-37 & 39 -- PENN MEADE WAY	47037C0227F	47037C0252H
LOMR-F	06-04-C042A	12/05/2006	CREEKSIDE TRAILS PHASE 4, LOTS 72, 73 & 74 -- 1043, 1047 & 1051 RAMBLING BROOK DRIVE	47037C0201F	47037C0226H
LOMA	07-04-0361A	12/07/2006	INTERCHANGE CITY INDUSTRIAL PARK, SECTION XXIV, LOT 1 -- 1615 J.P. HENNESSY DRIVE	47037C0388F	47037C0413J
LOMA	07-04-0072A	12/14/2006	RIVER PLANTATION, PHASE 1, SECTION 7, UNIT 1255 -- 1255 GENERAL GEORGE PATTON ROAD	47037C0304F	47037C0329H

## FINAL SUMMARY OF MAP ACTIONS

Community: METRO GOVERNMENT OF NASHVILLE-DAVIDSON

Community No: 470040

LOMC	Case No.	Date Issued	Project Identifier	Original Panel	Current Panel
LOMA	07-04-0442A	12/14/2006	BELLSHIRE ESTATES, SECTION 4, LOT 170 -- 3900 DEVONSHIRE DRIVE	47037C0119F	47037C0119H
LOMA	07-04-0493A	12/14/2006	EDISON PARK, LOTS 11-14, 29-33 & 36-43	47037C0378F 47037C0386F	47037C0411J
LOMA	07-04-0703A	12/14/2006	PN: 164-00-0-193.00 and 164-00-0-196.00	47037C0386F	47037C0411J
LOMR-F	07-04-0205A	01/18/2007	QUAIL RIDGE SECTION 2, LOT 168 -- 4264 BRICK CHURCH PIKE	47037C0116F	47037C0116H
LOMA	07-04-0878A	01/23/2007	FOREST VIEW PARK, SECTION ONE, LOT 104 -- 2932 KINWOOD DRIVE	47037C0378F	47037C0403J
LOMR-F	07-04-1627A	02/08/2007	RIVER GLEN P.U.D., PHASE 6, LOTS 1-4, 30, 33, 34, 38 & 40 & PHASE 3, SECTION 1, LOT 60	47037C0227F	47037C0252H
LOMR-F	07-04-1103A	03/27/2007	RIVER PLANTATION, PHASE 1, SECTION 7, UNIT 1329 -- 1329 GENERAL GEORGE PATTON ROAD	47037C0304F	47037C0329H
LOMR-F	07-04-1903A	04/17/2007	RIVERWALK PHASE 3C, LOT 283; PHASE 4B, LOTS 272 & 273	47037C0282F 47037C0303F	47037C0307H 47037C0309H
LOMR-F	07-04-3419A	04/17/2007	RIVERWALK, PHASE 3A, LOT 449 & 452 & PARKVIEW AT RIVERWALK PHASE 2, LOT 523	47037C0282F 47037C0284F	47037C0307H 47037C0309H
LOMR-F	07-04-1672A	05/17/2007	CUMBERLAND MEADOWS SECTION 2, LOTS 4-22 -- BETH DRIVE	47037C0237F	47037C0262H
LOMA	07-04-3236A	05/17/2007	WATERFORD, PHASE 4B, LOT 65 -- 1852 MERRITT STREET	47037C0231F	47037C0256H
LOMA	07-04-3490A	05/22/2007	WOODYMORE HEIGHTS, SECTION 2 ZLD, LOT 26B -- 3127 WOODYMORE DRIVE	47037C0378F	47037C0403J
LOMA	07-04-3651A	05/24/2007	CANE RIDGE FARMS, SECTION ONE, PHASE THREE, LOT 185 -- 1232 BLAIRFIELD DRIVE	47037C0369F	47037C0394H
LOMA	07-04-2958A	07/05/2007	(PN: 07700006700) -- 8591 CUB CREEK ROAD	47037C0186F	47037C0211J
LOMA	07-04-3237A	07/03/2007	(PN: 11502002700) -- 995 DAVIDSON DRIVE	47037C0307F	47037C0332H
LOMA	07-04-4609A	07/24/2007	CANE RIDGE FARMS, PHASE THREE, SECTION ONE, LOT 184 -- 1228 BLAIRFIELD DRIVE	47037C0369F	47037C0394H

SOMA-2

## FINAL SUMMARY OF MAP ACTIONS

Community: METRO GOVERNMENT OF NASHVILLE-DAVIDSON

Community No: 470040

LOMC	Case No.	Date Issued	Project Identifier	Original Panel	Current Panel
LOMR-F	07-04-2470A	08/09/2007	PENNINGTON VILLAS -- 2521 PENNINGTON BEND ROAD	47037C0227F	47037C0252H
LOMA	07-04-4755A	08/14/2007	(PN: 03700001500) -- 4620 LITTLE MARROWBONE ROAD	47037C0100F	47037C0093J
LOMA	07-04-5409A	09/18/2007	BRANSFORD REALTY COMPANY'S SUBDIV, BLOCK F, LOT 11 -- 212 CANTRELL AVENUE	47037C0214F	47037C0239J
LOMR-F	07-04-5990A	09/27/2007	BROOKVIEW SUB, PH 4-6, LOTS 9, 10, 97-103, 106-130 & 143-146; PH 1, LOTS 16, 18-20 & 29-31	47037C0206F	47037C0231H
LOMA	08-04-0038A	11/06/2007	PN: 10214000600 -- 6941 CHARLOTTE PIKE (FZC INC)	47037C0194F	47037C0219H
LOMR-F	08-04-0076A	11/20/2007	RIVENDELL WOODS, PHASE ONE, SECTION ONE, LOTS 42-43, 48-57, & 95-103	47037C0366F	47037C0391H
LOMA	08-04-0391A	12/13/2007	RIVER PLANTATION, SECTION SEVEN, UNIT NO. 1251 -- 1251 GENERAL GEORGE PATTON ROAD	47037C0304F	47037C0329H
LOMA	08-04-0359A	12/27/2007	FOREST VIEW PARK SECTION FOUR, PHASE TWO, LOT 18 -- 2973 OWENDALE DRIVE	47037C0378F	47037C0403J
LOMR-F	07-04-6526A	02/29/2008	ABBINGTON PARK, PHASE ONE, SECTIONS 3, 4, AND 5, LOTS 16-53, 55-77 AND 96-101, 185-211	47037C0227F	47037C0252H
LOMA	08-04-2944A	05/29/2008	FOREST VIEW PARK, SECTION ONE, LOT 106 -- 2940 KINWOOD DRIVE	47037C0359F 47037C0378F	47037C0403J
LOMA	08-04-2943A	06/19/2008	PN: 049-00-0-101.00 & 049-00-0-102.00 -- 3802 WHITES CREEK PIKE	47037C0202F	47037C0227H
LOMA	08-04-3949A	06/26/2008	GRANDE VILLA, SECTION ONE, LOT 5 -- 4217 GRANDVILLE BLVD	47037C0119F	47037C0119H
LOMA	08-04-5004A	07/10/2008	TREPPARD HEIGHTS, LOT 191 -- 3916 TUCKER ROAD	47037C0204F	47037C0229H
LOMA	08-04-5913A	09/30/2008	HAYNES MANOR, SECTION 2, LOT 236 -- 3819 CRAVATH DRIVE	47037C0206F	47037C0231H 47037C0233H
LOMR-FW	08-04-6122A	11/04/2008	PLAN OF WILKERSON ESTATES SUBDIVISION, LOT 4 -- 1568 BELL ROAD	47037C0362F	47037C0387H
LOMR-F	09-04-0306A	12/16/2008	MEADOWS OF TULIP GROVE, SECTION 2, LOT 34A -- 821 NETHERLANDS DRIVE	47037C0253F	47037C0278J

SOMA-2

## FINAL SUMMARY OF MAP ACTIONS

Community: METRO GOVERNMENT OF NASHVILLE-DAVIDSON Community No: 470040

LOMC	Case No.	Date Issued	Project Identifier	Original Panel	Current Panel
LOMR-FW	09-04-0845A	01/15/2009	RIVER PLANTATION, SECTION 6, PHASE 1 & RIVER PLANTATION, SECTION 7, PHASE 1	47037C0304F	47037C0329H
LOMA	09-04-1970A	01/23/2009	LOT 76A, BLOCK PHASE 1 SECT. 1, RIVER TRACE ESTATES SUBDIVISION - 2729 RIVER BEND ROAD	47037C0227F	47037C0252H
LOMA	09-04-3350A	05/07/2009	LOT 157, CANE RIDGE FARMS, PHASE 1, SECTION 2 -- 1829 ANNALEE DRIVE	47037C0369F	47037C0394H
LOMA	09-04-3632A	05/14/2009	WATERFORD SUBDIVISION, PHASE 4-B, LOT 148 -- 1853 MERRITT STREET	47037C0231F	47037C0256H
LOMA	09-04-3901A	05/26/2009	RICHLAND MEADOWS, SECTION 2, LOT 99 -- 5510 BON AIR CIRCLE	47037C0213F	47037C0238J
LOMA	09-04-4573A	06/18/2009	BRIGHTON CLOSE, PHASE 2, UNIT 133 -- 133 BRIGHTON CLOSE	47037C0214F	47037C0239J
LOMA	09-04-4745A	06/25/2009	EDGE-O-LAKE ESTATES, SECTION 4, LOT 84 -- 554 RURAL HILL ROAD	47037C0378F	47037C0403J
LOMR-F	09-04-4846A	06/30/2009	AVONDALE, PHASE 1, SECTION 3, LOTS 62-71 & A PORTION OF LOTS 72-74	47037C0303F	47037C0328H
LOMR-F	09-04-5060A	07/07/2009	CREEKSIDE TRAILS, PHASE 1, LOT 19 -- 1005 RAMBLING BROOK ROAD	47037C0201F	47037C0226H
LOMA	09-04-5202A	07/16/2009	HAYNES MANOR, PHASE I, SECTION V, LOT 625 -- 3874 CROUCH DRIVE	47037C0202F	47037C0227H
LOMA	09-04-4790A	07/21/2009	CANE RIDGE FARMS, PHASE 1, SECTION 2, LOT 162 -- 1809 ANNALEE DRIVE	47037C0369F	47037C0394H
LOMR-FW	09-04-5535A	09/01/2009	RIVER PLANTATION, SECTION 10, PHASE 2D, PARCEL 34 -- 8566 SAWYER BROWN ROAD	47037C0304F	47037C0329H
LOMR-F	09-04-4845A	09/08/2009	RIVERBRIDGE PHASE 2, SECTION 1, PORTION OF LOTS 98-111, PORTION OF LOT 115, LOTS 112-114 & 116-119	47037C0303F	47037C0328H
LOMA	09-04-7856A	10/30/2009	CHICKERING WOODS SUBDIV, UNIT 8-A -- 6331 CHICKERING WOODS DRIVE	47037C0336F	47037C0361J
LOMA	09-04-7946A	10/30/2009	PN: 04900013000 -- 5122 BUENA VISTA PIKE	47037C0202F	47037C0227H
LOMA	09-04-8135A	11/16/2009	2566 TINNIN ROAD	47037C0063G	47037C0063J

SOMA-2

## FINAL SUMMARY OF MAP ACTIONS

Community: METRO GOVERNMENT OF NASHVILLE-DAVIDSON

Community No: 470040

LOMC	Case No.	Date Issued	Project Identifier	Original Panel	Current Panel
LOMR-F	09-04-8208A	01/12/2010	ABBINGTON PARK PHASE 2, SECTION 1, LOTS 248-276	47037C0227F	47037C0252H
LOMA	10-04-1176A	01/14/2010	LOT 131 ON THE PLAN OF BRIGHTON CLOSE PHASE II --- 131 BRIGHTON CLOSE	47037C0214F	47037C0239J
LOMR-F	10-04-5108A	05/25/2010	PN: 08600002000 & 08600023400 -- 5231 OLD HICKORY BOULEVARD	47037C0253F 47037C0261F	47037C0278J 47037C0286J
LOMA	10-04-5042A	08/24/2010	CHICKERING WOODS, UNIT 8B -- 6329 CHICKERING WOODS DRIVE	47037C0336F	47037C0361J
LOMA	11-04-0568A	10/27/2010	LOT 6, ELDER PLACE SUBDIVISION - 4121 ELDER PLACE	47037C0327F	47037C0352H
LOMR-F	10-04-8370A	11/23/2010	ADD. TO INDIAN CREEK ESTATES, REVISION ONE, SEC. 2, PHASE 1, LOT 105 -- 7504 STECOAH ST.	47037C0364F 47037C0368F	47037C0389J 47037C0393H
LOMA	11-04-3217X	02/15/2011	PN: 006-00-0-156.00 -- 2352 BAKER ROAD	47037C0050F	47037C0107J
LOMA	11-04-0933A	03/01/2011	(PN: 03700005900) --- 4612 LITTLE MARROWBONE ROAD	47037C0100F	47037C0093J
LOMA	11-04-0034A	03/29/2011	TIMBERTRAIL, SECTION I, LOT 12 --- 4229 WINTERBROOK ROAD	47037C0116F	47037C0116H
LOMA	11-04-6902A	07/21/2011	LOT 92, SECTION 3, PLAN OF SUNNY ACRES -- PN:084-07-0-030.00 ---2707 WINDEMERE DRIVE	47037C0237F	47037C0262H
LOMR-F	11-04-7516A	08/25/2011	ADDITION TO INDIAN CREEK, REV. 1, PHASE 1, SECTION 2, LOTS 106 & 107 -- 7508 & 7512 STECOAH STREET	47037C0364F 47037C0368F	47037C0389J
LOMA	11-04-6655A	09/20/2011	BROOKSIDE WOODS SUBDIVISION, SECTION 1, LOT 2 -- 1016 BROOKSIDE WOODS BOULEVARD	47037C0253F 47037C0254F	47037C0278J 47037C0279H
LOMA	12-04-3503A	04/03/2012	REEDS SUBDIVISIONS, LOTS 1 & 2 -- 120 & 124 BUSH ROAD	47037C0358F	47037C0383H
LOMA	12-04-3549A	05/08/2012	PN: 178-00-0-012.00, PARCEL 2 --- 8711 OLD HARDING PIKE	47037C0294F	47037C0319H
LOMA	12-04-3849A	05/29/2012	BROOK MEADE, SECTION 6, LOT 200 --- 729 NEWBERRY ROAD	47037C0194F	47037C0219H
LOMA	12-04-5403A	06/28/2012	HONEY BROOK SUBDIVISION, SECTION THREE, LOT 14 --- 4737 CRYSTAL BROOK DRIVE	47037C0366F	47037C0391H

## FINAL SUMMARY OF MAP ACTIONS

Community: METRO GOVERNMENT OF NASHVILLE-DAVIDSON Community No: 470040

LOMC	Case No.	Date Issued	Project Identifier	Original Panel	Current Panel
LOMA	12-04-6663A	09/18/2012	LELAND HEIGHTS TOWNHOMES, UNIT A --- 967 GRAYBAR LANE	47037C0331F	47037C0356H
LOMR-F	12-04-8287A	11/06/2012	RIVER PLANTATION, PHASE IIC, SECTION X, UNIT A --- 8533 & 8534 SAWYER BROWN ROAD	47037C0304F	47037C0329H
LOMA	12-04-6627A	12/18/2012	RIVER PLANTATION, PHASE ONE, SECTION ELEVEN --- 8708 AND 8709 SAWYER BROWN ROAD	47037C0304F	47037C0329H
LOMA	13-04-1177A	12/18/2012	ORIENTAL GOLF, SECTION ONE, LOT 64 --- 1017 GRANDVIEW DRIVE	47037C0331F	47037C0356H
LOMA	13-04-1473A	01/10/2013	HICKORY BEND, SECTION 1, LOT 32 --- 3247 CLOVERWOOD DRIVE	47037C0242F	47037C0267H
LOMA	13-04-1656A	01/08/2013	EAST LAKE SUBDIVISION, SECTION 4, LOT 121-A --- 3251 LAKEFORD DRIVE	47037C0244F	47037C0269J
LOMR-F	13-04-2684A	02/12/2013	BATTERY PARK, LOT 13 --- 505 BATTERY DRIVE	47037C0333F	47037C0358H
LOMA	13-04-2537A	03/07/2013	PN: 03200010500 --- 4479 JACKSON ROAD	47037C0117F	47037C0117H
LOMR-F	13-04-2770A	03/12/2013	CANE RIDGE FARMS, PHASE TWO, LOTS 465, 467 & 469 --- 2129, 2121, & 2113 CAMILLE DRIVE	47037C0369F	47037C0394H
LOMR-F	13-04-2665A	03/21/2013	A PORTION OF PN: 08500020400 --- 3530 CENTRAL PIKE	47037C0242F	47037C0267H
LOMA	13-04-3194A	03/28/2013	BROOK MEADE, SECTION 9, LOT 359 --- 805 BELTON DRIVE	47037C0307F	47037C0332H
LOMA	13-04-1523A	04/09/2013	A PORTION OF TRACTS 1 AND 2 --- 1100 COUNTY HOSPITAL ROAD	47037C0203F	47037C0228H
LOMR-F	13-04-5401A	05/23/2013	A PORTION OF PN: 08500020400 --- 3510 CENTRAL PIKE	47037C0242F	47037C0267H
LOMA	13-04-4796A	06/06/2013	BRANSFORD REALTY COMPANY'S SUBDIVISION, BLOCK G, LOT 24 --- 227 LEONARD AVENUE	47037C0214F	47037C0239J
LOMA	13-04-4940A	06/11/2013	CREST MEADE, SECTION 2, LOTS 1 --- 1229 DAVIDSON ROAD	47037C0194F	47037C0219H
LOMA	13-04-5478A	07/11/2013	DALEWOOD, SECTION III, LOT 229 --- 2335 FERNWOOD DRIVE	47037C0229F	47037C0254H



SOMA-2

## FINAL SUMMARY OF MAP ACTIONS

Community: METRO GOVERNMENT OF NASHVILLE-DAVIDSON Community No: 470040

LOMC	Case No.	Date Issued	Project Identifier	Original Panel	Current Panel
LOMA	13-04-5596A	07/09/2013	GEOFFREY JONES PROPERTY SUBDIVISION, 1ST REVISION, LOT 1 --- 5240 OLD HICKORY BOULEVARD	47037C0181F	47037C0206J
LOMA	13-04-5731A	07/23/2013	MAP OF BATTLEWOOD, SECTION II, LOT 162 --- 906 DRUMMOND DRIVE	47037C0352F	47037C0377H
LOMA	13-04-5452A	09/19/2013	HARPEETH SPRINGS OFFICE CONDOMINIUMS, BUILDING A --- 7980 COLEY DAVIS ROAD	47037C0304F	47037C0329H
LOMA	13-04-7885A	09/17/2013	HAYSBORO SUBDIVISION, BLOCK A, LOT 1 --- 1409 HAYSBORO AVENUE	47037C0227F	47037C0252H
LOMA	13-04-6645A	09/24/2013	BRANSFORD REALTY COOMPAY'S SUBDIVISION, LOT 4 --- 209 CANTRELL AVENUE	47037C0214F	47037C0239J
LOMR-F	13-04-8296A	10/04/2013	A PORTION OF BATTERY PARK SUBDIVISION, LOT 1 --- 508 BATTERY DRIVE	47037C0333F	47037C0358H
LOMA	14-04-1284X	11/19/2013	LEAWELL, SECTION TWO, LOT 8 --- 955 CALDWELL LANE	47037C0331F	47037C0356H
LOMA	14-04-2770A	02/18/2014	BROOK MEADE, SECTION VI, LOT 199 --- 881 BRESSLYN ROAD	47037C0194F	47037C0219H
LOMA	14-04-3016A	02/21/2014	LOT 20, BLOCK -/3, HONEY BROOK SUBDIVISION - 4757 CRYSTAL BROOK DRIVE	47037C0366F	47037C0391H
LOMA	14-04-3031A	02/27/2014	PN: 17700004300 --- 8990 OLD HARDING PIKE	47037C0406F	47037C0318H
LOMA	14-04-3859A	04/03/2014	OL- BRANSFORD REALTY COMPANY'S SUBDIVISION, BLOCK F, LOT 44 --- 227 CARDEN AVENUE	47037C0214F	47037C0239J
LOMA	14-04-4860A	05/22/2014	SULPHUR DELL, LOT 1 --- 815 5TH AVENUE NORTH	47037C0216F	47037C0241H
LOMA	14-04-6612A	07/08/2014	COLLEGE PARK, BLOCK 16, LOTS 6 THROUGH 9 --- 1021 BELVIDERE DRIVE	47037C0331F	47037C0356H
LOMA	14-04-7511A	08/19/2014	PN:00200007900 --- 227 EAST END ROAD	47037C0050F	47037C0044J
LOMA	14-04-6008A	09/02/2014	OL- PN: 01700035000 --- 2910 LOWER WALKERS CREEK ROAD	47037C0125F	47037C0109J
LOMR-FW	14-04-7281A	09/25/2014	PN: 14200002801 -- 1063 TODD PREIS DRIVE	47037C0304F	47037C0329H

## FINAL SUMMARY OF MAP ACTIONS

Community: METRO GOVERNMENT OF NASHVILLE-DAVIDSON

Community No: 470040

LOMC	Case No.	Date Issued	Project Identifier	Original Panel	Current Panel
LOMA	14-04-A956A	11/06/2014	BROOK MEADE ADDITION, SECTION ONE, LOT 3 --- 1016 DOWNEY DRIVE	47037C0307F	47037C0332H
LOMA	14-04-AB66A	11/13/2014	TULIP COVE TOWNHOMES, UNIT NO. 229, LOT 68 --- 735 TULIP GROVE ROAD	47037C0254F	47037C0279H
LOMA	15-04-2362A	02/10/2015	PN: 071-03-0-060.00 --- 345 DELLWAY VILLA ROAD, BUILDING P	47037C0209F	47037C0234H
LOMR-F	15-04-3301A	02/12/2015	RIVERFRONT SHOPPING CENTER, SECTION 6, LOT 7 -- 316 MARTINGALE DRIVE	47037C0143F	47037C0143H
LOMA	15-04-1274A	03/17/2015	DR. E. E. BROWN FARMS, PART LOT 11 -- 5543 OLD HICKORY BOULEVARD	47037C0181F 47037C0182F	47037C0206J
LOMR-FW	15-04-3242A	03/19/2015	BEDFORD FORREST, PHASE ONE, LOT 5 -- 700 WALLER ROAD	47037C0364F 47037C0427F	47037C0389J 47037C0452J
LOMA	15-04-5485A	04/06/2015	B.S. PLUMLEE FARM -- 5910 RIVER ROAD (BUILDING 4)	47037C0193F	47037C0218H
LOMA	15-04-0756A	04/16/2015	OAKWOOD SUBDIVISION, PHASE ONE, LOT 39 -- 861 DOVER GLEN DRIVE	47037C0358F 47037C0359F	47037C0384J
LOMA	15-04-6667A	06/17/2015	FOREST PARK SUBDIVISION, BLOCK B, LOT 47 & 48 -- 205 MAPLE STREET	47037C0139F	47037C0139H
LOMR-F	15-04-6485A	06/26/2015	AVONDALE PARK PHASE 3, SECTION 1 -- LOTS 583-594	47037C0303F	47037C0328H
LOMA	15-04-6446A	07/08/2015	PRESTWICK PLACE, LOT 25 -- 1576 EMERALD BAY BOULEVARD	47037C0206F	47037C0231H
LOMR-F	15-04-7606A	07/23/2015	3634 CENTRAL PIKE	47037C0242F 47037C0261F	47037C0267H 47037C0286J
LOMA	15-04-7614A	08/26/2015	TULIP COVE TOWNHOMES, PHASE 1 -- 735 TULIP GROVE ROAD, UNIT NO. 221	47037C0254F	47037C0279H
LOMA	16-04-1041A	12/17/2015	FOREST VIEW PARK, SECTION I, LOT 103 -- 2928 KINWOOD DRIVE	47037C0378F	47037C0403J
LOMA	16-04-0460A	01/11/2016	4711 BULL RUN ROAD	47037C0181F	47037C0206J
LOMA	16-04-2314A	02/11/2016	EDGE-O-LAKE ESTATES, SECTION 8, LOT 99 -- 2865 RURAL HILL CIRCLE	47037C0378F	47037C0403J

## FINAL SUMMARY OF MAP ACTIONS

Community: METRO GOVERNMENT OF NASHVILLE-DAVIDSON Community No: 470040

LOMC	Case No.	Date Issued	Project Identifier	Original Panel	Current Panel
LOMA	16-04-3818A	05/13/2016	4295 LITTLE MARROWBONE ROAD	47037C0100F	47037C0093J
LOMA	16-04-3864A	06/03/2016	WINDSOR PARK, LOT 22 -- 435 BENITA DRIVE	47037C0354F	47037C0379H
LOMA	16-04-4955A	06/21/2016	RIVER PLANTATION, SECTION X, PHASE I, UNITS 8526 & 8527 -- 8526 & 8527 SAWYER BROWN ROAD	47037C0304F	47037C0329H
LOMA	16-04-5166A	06/29/2016	EDGE-O-LAKE ESTATES, SECTION 8, LOT 100 -- 2861 RURAL HILL CIRCLE	47037C0378F	47037C0403J
LOMA	16-04-7827A	09/26/2016	BRIGHTON, PHASE II, LOT 130 -- 130 BRIGHTON CLOSE	47037C0214F	47037C0239J
LOMR-F	16-04-8155A	10/06/2016	GREENWAY GLEN SUBDIVISION, LOT 5 -- 429 GREENWAY GLEN WAY	47037C0213F	47037C0238J
LOMR-FW	16-04-8019A	11/03/2016	HARDING PARK, SECTION 2, UNITS 38A & 38B -- 6014 & 6016 SEDBERRY ROAD	47037C0326F	47037C0351H
LOMA	17-04-0395A	10/31/2016	LOT 77, TULIP COVE TOWNHOMES, UNIT 211 SUBDIVISION - 735 TULIP GROVE ROAD	47037C0254F	47037C0279H
LOMR-F	16-04-8641A	11/23/2016	RIVENDELL WOODS, PHASE 1, SECTION 4, LOTS 70-73 -- 5603, 5605, 5607, 5609 HICKORY PARK DRIVE	47037C0366F	47037C0391H
LOMA	17-04-0496A	12/08/2016	HADLEY'S BEND CITY, BLOCK O, LOTS 1-9 -- 220 CAPITAL STREET	47037C0232F	47037C0257H
LOMA	17-04-0852A	12/08/2016	5833 CANE RIDGE ROAD	47037C0369F	47037C0394H
LOMA	17-04-2130A	02/03/2017	BELLE POINT, PHASE 2, LOT 77 -- 603 BARLIN DRIVE	47037C0304F	47037C0329H
LOMR-F	17-04-2448A	03/16/2017	PROPOSED AVONDALE PHASE 3, SECTION 3, LOTS 597-613/661-673 -- EASTWICK LANE	47037C0303F	47037C0328H
LOMA	17-04-4245A	04/19/2017	Lot 142, Section 3, Henderson Gardens Subdivision - 2024 Forrest Green Drive	47037C0254H	47037C0254H
LOMA	17-04-3772A	04/24/2017	TULIP COVE TOWNHOMES, LOT 79 -- 735 TULIP GROVE ROAD (UNIT	47037C0279H	47037C0279H
LOMA	17-04-4319A	04/26/2017	MARENGO PARK, WOODMONT BOULEVARD SECTION, LOT 11 -- 951 DRAUGHON AVENUE	47037C0356H	47037C0356H

## FINAL SUMMARY OF MAP ACTIONS

Community: METRO GOVERNMENT OF NASHVILLE-DAVIDSON Community No: 470040

LOMC	Case No.	Date Issued	Project Identifier	Original Panel	Current Panel
LOMA	17-04-5191A	06/14/2017	WATERFORD, PHASE 4B, LOT 65 -- 1852 MERRITT STREET	47037C0256H	47037C0256H
LOMA	17-04-5201A	06/13/2017	HILLWOOD ESTATES, LOT 359 -- 103 GUN CLUB ROAD	47037C0351H	47037C0351H
LOMA	17-04-5221A	06/22/2017	233 54TH AVENUE NORTH	47037C0238H	47037C0238J
LOMA	17-04-5462A	06/19/2017	ESTESWOOD ESTATES, LOT 21 -- 4319 ESTESWOOD DRIVE	47037C0352F	47037C0352H
LOMA	17-04-5677A	07/06/2017	INGLEWOOD GOLF CLUB ESTATES, BLOCK B, LOT 3 -- 1404 SHELTON AVENUE	47037C0253H	47037C0253H
LOMA	17-04-5939A	07/14/2017	GAYLE MALONE SUBDIVISION, LOT 3 -- 3717 WIMBLEDON ROAD	47037C0352H	47037C0352H
LOMA	17-04-4001A	07/25/2017	BELLE POINT, PHASE 2, LOT 76 -- 601 BARLIN DRIVE	47037C0329H	47037C0329H
LOMA	17-04-6465A	08/08/2017	SECOND CIVIL DISTRICT -- 14163 OLD HICKORY BOULEVARD	47037C0393H	47037C0393H
LOMA	17-04-6685A	08/24/2017	VILLAGES OF RIVERWOOD, SECTION 1, PHASE 6B/6C, LOTS 479-491 -- STONEWATER DRIVE	47037C0267H	47037C0267H
LOMA	17-04-6858A	08/24/2017	H. EUGENE MARTIN SUBDIVISION, SECTION TWO, LOTS 8-9 -- 4704 WHITES CREEK PIKE	47037C0114H	47037C0114H
LOMA	17-04-6323A	08/30/2017	WARNER PARK VALLEY, SECTION 1, LOT 134 -- 915 PERCY WARNER BOULEVARD	47037C0334H	47037C0334H
LOMA	17-04-6326A	09/29/2017	HERMITAGE CREEK, LOT 7 -- 5122 MYRA DRIVE	47037C0287H	47037C0287J
LOMA	17-04-7981A	09/28/2017	6515 HOLT ROAD	47037C0389H	47037C0389J
LOMR-F	17-04-6347A	10/20/2017	RICHLAND STATION, UNITS 1-3, 17, 22-25 & 34-40 -- CENTERPOINT LANE & 54TH AVENUE NORTH	47037C0238H	47037C0238J
LOMA	17-04-7918A	10/25/2017	BENDLE PROPERTY, LOT 1 -- 2189 BLAKE DRIVE	47037C0389H	47037C0389J
LOMA	18-04-0409A	11/03/2017	RICHLAND STATION, UNIT 5 -- 332 54TH AVENUE NORTH	47037C0238H	47037C0238J

## FINAL SUMMARY OF MAP ACTIONS

Community: METRO GOVERNMENT OF NASHVILLE-DAVIDSON Community No: 470040

LOMC	Case No.	Date Issued	Project Identifier	Original Panel	Current Panel
LOMA	18-04-1047A	01/08/2018	CHELSEA VILLAGE, SECTION 1, LOT 16 -- 804 LASSEN COURT	47037C0384H	47037C0384J
LOMA	18-04-1516A	01/19/2018	HERBERT D. JACOBS PROPERTY, LOT 1 -- 2545 TINNIN ROAD	47037C0063H	47037C0063J
LOMA	18-04-1524A	01/17/2018	HAYWOOD ACRES, SECTION FOUR, LOT 126 -- 235 MARGO LANE	47037C0379H	47037C0379H
LOMA	18-04-1918A	03/06/2018	HOMES AT 1228 ARDEE AVENUE SUBDIVISION - 1228 ARDEE AVENUE	47037C0253H	47037C0253H
LOMA	18-04-2839A	03/16/2018	WOODALE GROVE ANNEX, LOT 76 -- 2690 MIAMI AVENUE	47037C0252H	47037C0252H
LOMR-F	18-04-2584A	04/05/2018	BELLE ARBOR PUD, PHASE 2, LOTS 30, 31, & 40 -- 1438 & 1442 HAVENBROOK DRIVE & 1913 BELLE ARBOR DRIVE	47037C0119H	47037C0119H
LOMA	18-04-3220A	04/06/2018	COUNTRY CLUB ESTATES, LOT 4 -- 1430 ARDEE AVENUE	47037C0254H	47037C0254H
LOMA	18-04-2731A	04/27/2018	WILLOW TRACE SUBDIVISION, PHASE TWO, LOT 47 -- 1115 BROOK MANOR DRIVE EAST	47037C0231H	47037C0231H
LOMA	18-04-4807A	06/11/2018	TIMBERTRAIL, SECTION ONE, LOT 16 -- 4213 WINTERBROOK ROAD	47037C0116H	47037C0116H
LOMA	18-04-4745A	07/09/2018	THE TOWNHOMES OF BELL ESTATES, REVISION 1, LOT 5, UNITS A & B -- 3628 & 3630 ESTES ROAD	47037C0352H	47037C0352H
LOMR-F	19-04-1346A	12/14/2018	NEWHOPE ESTATES, PHASE ONE, LOT 21 -- 4864 MYRA DRIVE	47037C0287H	47037C0287J
LOMR-F	19-04-1452A	01/22/2019	NEWHOPE ESTATES, PHASE ONE, LOT 22 -- 4860 MYRA DRIVE	47037C0287H	47037C0287J
LOMA	19-04-2513A	03/11/2019	J. NICOLE WALLER SUBDIVISION, LOT 1 -- 5281 LICKTON PIKE	47037C0116H	47037C0116H
LOMA	19-04-2566A	03/14/2019	HERMITAGE HILLS SUBDIVISION, SECTION 7, LOT 780 -- 7048 BONNAVENT DRIVE	47037C0259H	47037C0259H
LOMR-F	19-04-2756A	04/15/2019	700 B MILL CREEK MEADOW DRIVE	47037C0262H	47037C0262H
LOMA	19-04-3326A	04/19/2019	BELLSHIRE ESTATES, SECTION 2, LOT 101 -- 1111 WESTCHESTER DRIVE	47037C0119H	47037C0119H

SOMA-2

## FINAL SUMMARY OF MAP ACTIONS

Community: METRO GOVERNMENT OF NASHVILLE-DAVIDSON Community No: 470040

LOMC	Case No.	Date Issued	Project Identifier	Original Panel	Current Panel
LOMA	19-04-5582A	08/15/2019	VALLEY VIEW TERRACE, PHASE 1, LOT 51 -- 541 CATHY JO CIRCLE	47037C0377H 47037C0379H	47037C0377H 47037C0379H
LOMA	20-04-0644A	12/17/2019	FOREST VALE SUBDIVISION, LOT 1 -- 5116 BUENA VISTA PIKE	47037C0227H	47037C0227H
LOMA	20-04-0518A	01/21/2020	6123 LOUISIANA AVENUE COTTAGES SUBDIVISION - 6123 LOUISIANA AVENUE	47037C0236H	47037C0236H
LOMA	20-04-1751A	02/26/2020	HERMITAGE INDUSTRIAL PARK, SECTION 2, LOT 2 -- 3501, 3509 & 3523 HERMITAGE INDUSTRIAL DRIVE	47037C0267H 47037C0286H	47037C0267H
LOMA	20-04-2328A	03/02/2020	6121 LOUISIANA AVENUE COTTAGES SUBDIVISION - 6121 LOUISIANA AVENUE	47037C0236H	47037C0236H
LOMA	20-04-3944A	06/08/2020	5101 LINBAR DRIVE	47037C0379H	47037C0379H
LOMA	20-04-4749A	08/12/2020	BROOKSIDE MANOR SUBDIVISION, LOT 1 -- 3425 KNIGHT DRIVE	47037C0231H	47037C0231H
LOMA	21-04-2520A	04/19/2021	L.A. WARREN'S RESUBDIVISION OF BLOCK C, R.M. DUDLEY'S SUBDIVISION, LOT 28 -- 1418 KIRKLAND AVENUE	47037C0253H	47037C0253H
LOMA	21-04-2880A	04/19/2021	WINDSOR PARK, LOT 20 -- 431 BENITA DRIVE	47037C0379H	47037C0379H
LOMR-F	21-04-5388A	11/12/2021	SHERWOOD COMMONS TOWNHOMES -- 800 B, 819, 821, 823, 825, 833, 835 & 837 SHERWOOD COMMONS WAY	47037C0231H	47037C0231H
LOMR-F	22-04-2058A	03/01/2022	KINGSPORT PHASE 2, LOTS 52, 63-65 -- 92, 96, 100, & 244 LIGHTWOOD DRIVE	47037C0393H	47037C0393H
LOMA	22-04-2255A	03/01/2022	JESSE ATKINS SUBDIVISION, LOT NO. 1 -- 5610 PETTUS ROAD	47037C0393H	47037C0393H
LOMR-F	22-04-2511A	03/04/2022	BROOKSIDE WOODS, PHASE TWO, SECTION THREE, LOTS 9-11, SECTION FOUR, LOT 20	47037C0278J	47037C0278J
LOMA	22-04-2562A	03/01/2022	KINGSPORT PHASE 2, LOT 53 -- 225 LIGHTWOOD DRIVE	47037C0393H	47037C0393H
LOMA	22-04-3623A	05/27/2022	EDGE-O-LAKE ESTATES, SECTION FOUR, LOT 81 -- 560 RURAL HILL ROAD	47037C0403J	47037C0403J
LOMA	23-04-0398A	11/17/2022	ANTIOCH PARK, SECTION 3, LOT 101 -- 4960 SHIHMEN DRIVE	47037C0391H	47037C0391H

## FINAL SUMMARY OF MAP ACTIONS

Community: METRO GOVERNMENT OF NASHVILLE-DAVIDSON Community No: 470040

LOMC	Case No.	Date Issued	Project Identifier	Original Panel	Current Panel
LOMA	23-04-0842A	12/27/2022	CAVALIER APARTMENTS, LOT 1 -- 110 OAK VALLEY DRIVE (BUILDING B)	47037C0232H	47037C0232H
LOMR-F	23-04-3233A	04/24/2023	HERITAGE LANDING PHASE 4, LOTS 363-364 -- 4228 & 4224 MIRANDA PLACE	47037C0412J	47037C0412J
LOMR-F	23-04-3265A	04/27/2023	THE RESERVE AT AARONS CRESS, PHASE 3, LOTS 301 & 310 -- 800 & 801 REGIMENTAL DRIVE	47037C0287J	47037C0287J
LOMA	23-04-4485A	07/10/2023	HICKORY WOODS ESTATES, SECTION C, PHASE 2, LOT 30 -- 5128 BROOKSTONE COURT	47037C0414J	47037C0414J

### 3. LOMCs Superseded

The modifications effected by the LOMCs listed below have not been reflected on the Final revised FIRM panels because they are being superseded by new or revised flood hazard information or the information available was not sufficient to make a determination. The reason each is being superseded is noted below. These LOMCs will no longer be in effect when the revised FIRM becomes effective.

LOMC	Case No.	Date Issued	Project Identifier	Reason Determination Will be Superseded
LOMR-F	11-04-3711A	03/17/2011	TALLEY PROPERTY, LOTS 1 AND 2 --- 811 GALE LANE	4

1. Insufficient information available to make a determination.
2. Lowest Adjacent Grade and Lowest Finished Floor are below the proposed Base Flood Elevation.
3. Lowest Ground Elevation is below the proposed Base Flood Elevation.
4. Revised hydrologic and hydraulic analyses.
5. Revised topographic information.
6. Superseded by another LOMC.

### 4. LOMCs To Be Redetermined

The LOMCs in Category 2 above will be revalidated through a single revalidation letter that reaffirms the validity of the determination in the previously issued LOMC. For LOMCs issued for multiple lots or structures where the determination for one or more of the lots or structures is no longer valid, the LOMC cannot be revalidated through this administrative process. Therefore, we will review the data previously submitted for the LOMC requests listed below and if appropriate issue a new determination for the affected properties after the effective date of the revised FIRM.

LOMC	Case No.	Date Issued	Project Identifier	Original Panel	Current Panel
			NO CASES RECORDED		



April 1, 2024

To: Peggy Deaner Metro Water Services

Re: **Revised FIRM 2024  
Planning Commission Mandatory Referral 2024M-002OT-001  
Council District All Districts**

On behalf of the Metropolitan Planning Commission, the following item, referred to the Commission as required by the Metro Charter, has been recommended for *approval* to the Metropolitan Council:

*A request for approval of the Federal Emergency Management's revised Flood Insurance Rate Map (dated June 20, 2024) as the official floodplain map for the Metropolitan Government of Nashville and Davidson County.*

The relevant Metro agencies (Metro Parks, Nashville Department of Transportation, Metro Water Services, Metro Emergency Communications, the Nashville Electric Service, Metro Finance – Public Property and the Metro Historical Commission) have reviewed the proposal and concur in the recommendation for approval. This request must be approved by the Metro Council to become effective. A sketch showing the location of the request is attached to this letter.

**Conditions that apply to this approval: none**

This recommendation for approval is given as set forth in the Metropolitan Planning Commission Rules and Procedures. If you have any questions about this matter, please contact Delilah Rhodes at [Delilah.Rhodes@nashville.gov](mailto:Delilah.Rhodes@nashville.gov) or 615-862-7208

Sincerely,

A handwritten signature in blue ink that reads "Lisa Milligan".

Lisa Milligan  
Assistant Director Land Development  
Metro Planning Department  
cc: *Metro Clerk*



**Re: Revised FIRM 2024  
Planning Commission Mandatory Referral 2024M-002OT-001  
Council District All Districts**

*A request for approval of the Federal Emergency Management's revised Flood Insurance Rate Map (dated June 20, 2024) as the official floodplain map for the Metropolitan Government of Nashville and Davidson County.*

