









640 Merritt
19WL0126

-  Abandoned 36" Water Main...489 LF
-  Abandoned 30" Water Main...151 LF
-  Abandoned 16" Water Main...231 LF
-  Abandoned Fire Hydrant Assembly...1 Unit
-  Proposed 36" Water Main...639 LF
-  Proposed 16" Water Main...36 LF
-  Proposed 8" Water Main...45 LF
-  Proposed Fire Hydrant Assemblies...2 Units

and easements


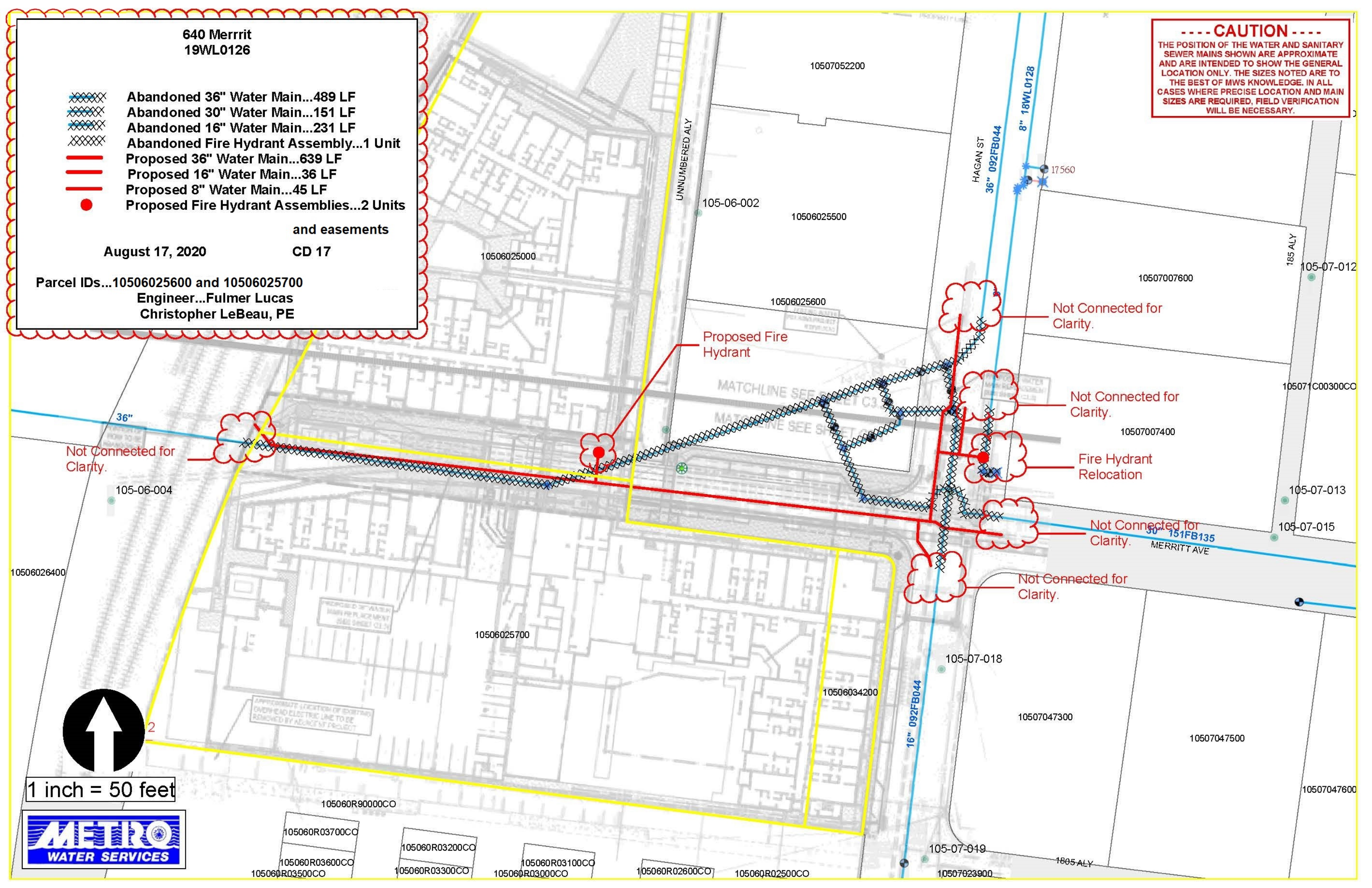
August 17, 2020

CD 17

Parcel IDs...10506025600 and 10506025700

Engineer...Fulmer Lucas
Christopher LeBeau, PE

----- CAUTION -----
THE POSITION OF THE WATER AND SANITARY SEWER MAINS SHOWN ARE APPROXIMATE AND ARE INTENDED TO SHOW THE GENERAL LOCATION ONLY. THE SIZES NOTED ARE TO THE BEST OF MWS KNOWLEDGE. IN ALL CASES WHERE PRECISE LOCATION AND MAIN SIZES ARE REQUIRED, FIELD VERIFICATION WILL BE NECESSARY.



1 inch = 50 feet



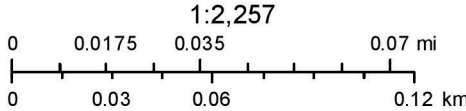
- 105060R90000CO
- 105060R03700CO
- 105060R03200CO
- 105060R03600CO
- 105060R03300CO
- 105060R03100CO
- 105060R03000CO
- 105060R02600CO
- 105060R02500CO
- 105060R03500CO
- 105060R03300CO
- 105060R03000CO
- 105060R02600CO
- 105060R02500CO

Nashville / Davidson County Parcel Viewer



January 6, 2021

Ownership Parcels



Metro GIS; Pictometry International

Made by: Metro GIS