







**----- CAUTION -----**  
 THE POSITION OF THE WATER AND SANITARY SEWER MAINS SHOWN ARE APPROXIMATE AND ARE INTENDED TO SHOW THE GENERAL LOCATION ONLY. THE SIZES NOTED ARE TO THE BEST OF MWS KNOWLEDGE. IN ALL CASES WHERE PRECISE LOCATION AND MAIN SIZES ARE REQUIRED, FIELD VERIFICATION WILL BE NECESSARY.

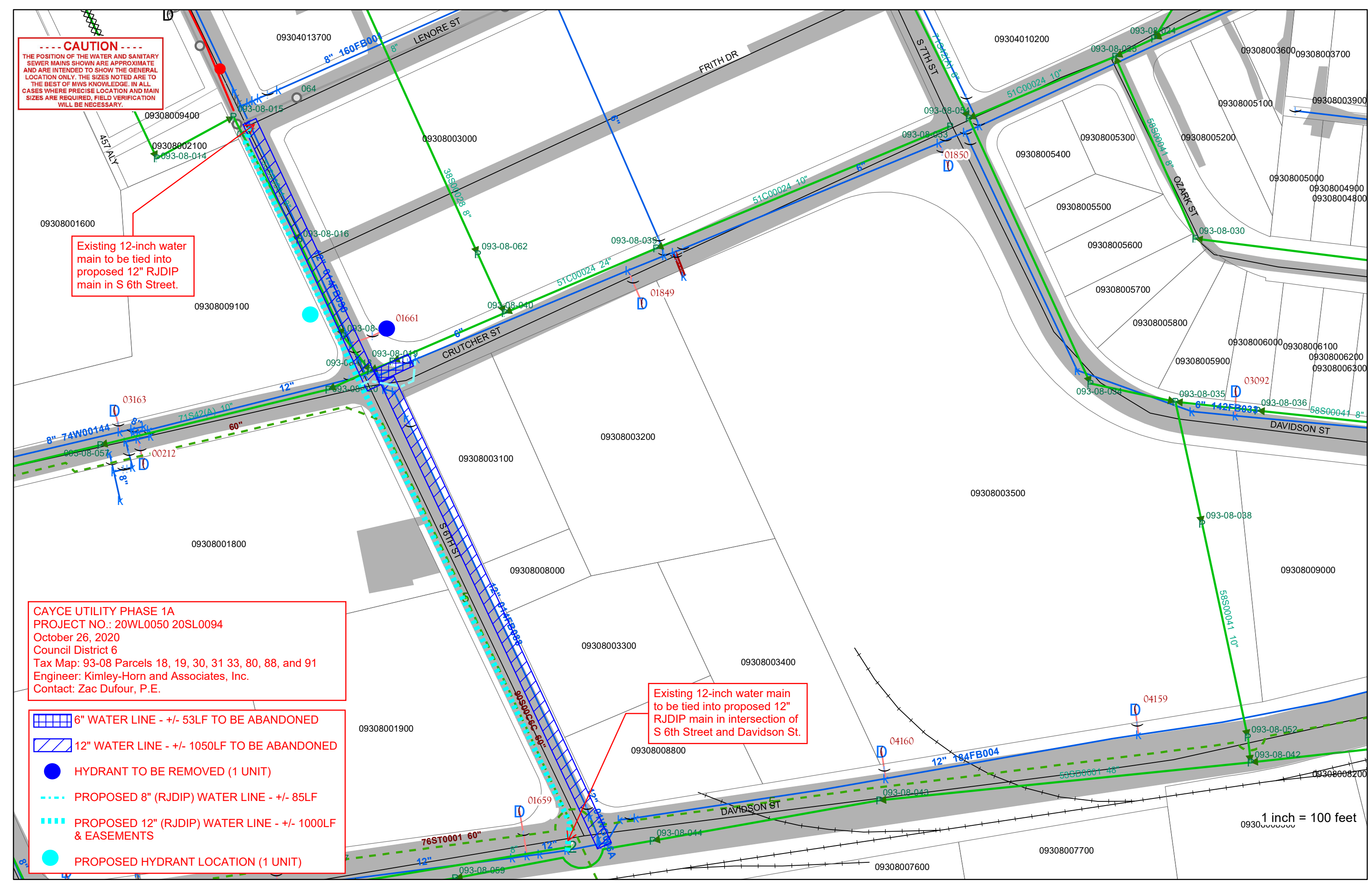
Existing 12-inch water main to be tied into proposed 12" RJDIP main in S 6th Street.

**CAYCE UTILITY PHASE 1A**  
 PROJECT NO.: 20WL0050 20SL0094  
 October 26, 2020  
 Council District 6  
 Tax Map: 93-08 Parcels 18, 19, 30, 31 33, 80, 88, and 91  
 Engineer: Kimley-Horn and Associates, Inc.  
 Contact: Zac Dufour, P.E.

-  6" WATER LINE - +/- 53LF TO BE ABANDONED
-  12" WATER LINE - +/- 1050LF TO BE ABANDONED
-  HYDRANT TO BE REMOVED (1 UNIT)
-  PROPOSED 8" (RJDIP) WATER LINE - +/- 85LF
-  PROPOSED 12" (RJDIP) WATER LINE - +/- 1000LF & EASEMENTS
-  PROPOSED HYDRANT LOCATION (1 UNIT)

Existing 12-inch water main to be tied into proposed 12" RJDIP main in intersection of S 6th Street and Davidson St.

1 inch = 100 feet



**----- CAUTION -----**  
 THE POSITION OF THE WATER AND SANITARY SEWER MAINS SHOWN ARE APPROXIMATE AND ARE INTENDED TO SHOW THE GENERAL LOCATION ONLY. THE SIZES NOTED ARE TO THE BEST OF MWS KNOWLEDGE. IN ALL CASES WHERE PRECISE LOCATION AND MAIN SIZES ARE REQUIRED, FIELD VERIFICATION WILL BE NECESSARY.

PROPOSED 10" (SDR-35) SANITARY SEWER LINE (+/-27 LF)

PROPOSED 10" (SDR-35) SANITARY SEWER LINE (+/-11 LF)

PROPOSED 10" (SDR-35) SANITARY SEWER LINE (+/-23 LF)

PROPOSED 10" (SDR-35) SANITARY SEWER LINE (+/-131 LF)







PROPOSED 10" (DIP) SANITARY SEWER LINE (+/-130 LF)

PROPOSED 10" (SDR-35) SANITARY SEWER LINE (+/-49 LF)

PROPOSED 8" (DI) SANITARY SEWER LINE (+/-102 LF)

PROPOSED 10" (DIP) SANITARY SEWER LINE (+/-34 LF)

**CAYCE UTILITY PHASE 1A**  
 PROJECT NO.: 20WL0050 20SL0094  
 October 26, 2020  
 Council District 6  
 Tax Map: 93-08 Parcels 18, 19, 30, 31 33, 80, 88, and 91  
 Engineer: Kimley-Horn and Associates, Inc.  
 Contact: Zac Dufour, P.E.

-  8" SANITARY SEWER LINE - +/-500LF TO BE ABANDONED
-  MANHOLE (4 UNITS) TO BE ABANDONED
-  PROPOSED 8" (DIP) SANITARY SEWER LINE - +/- 102LF
-  PROPOSED 10" (DIP) SANITARY SEWER LINE - +/- 164LF
-  PROPOSED 10" (SDR-35) SANITARY SEWER LINE - +/- 241LF
-  PROPOSED MANHOLE LOCATION (9 UNITS) & EASEMENTS

1 inch = 100 feet

