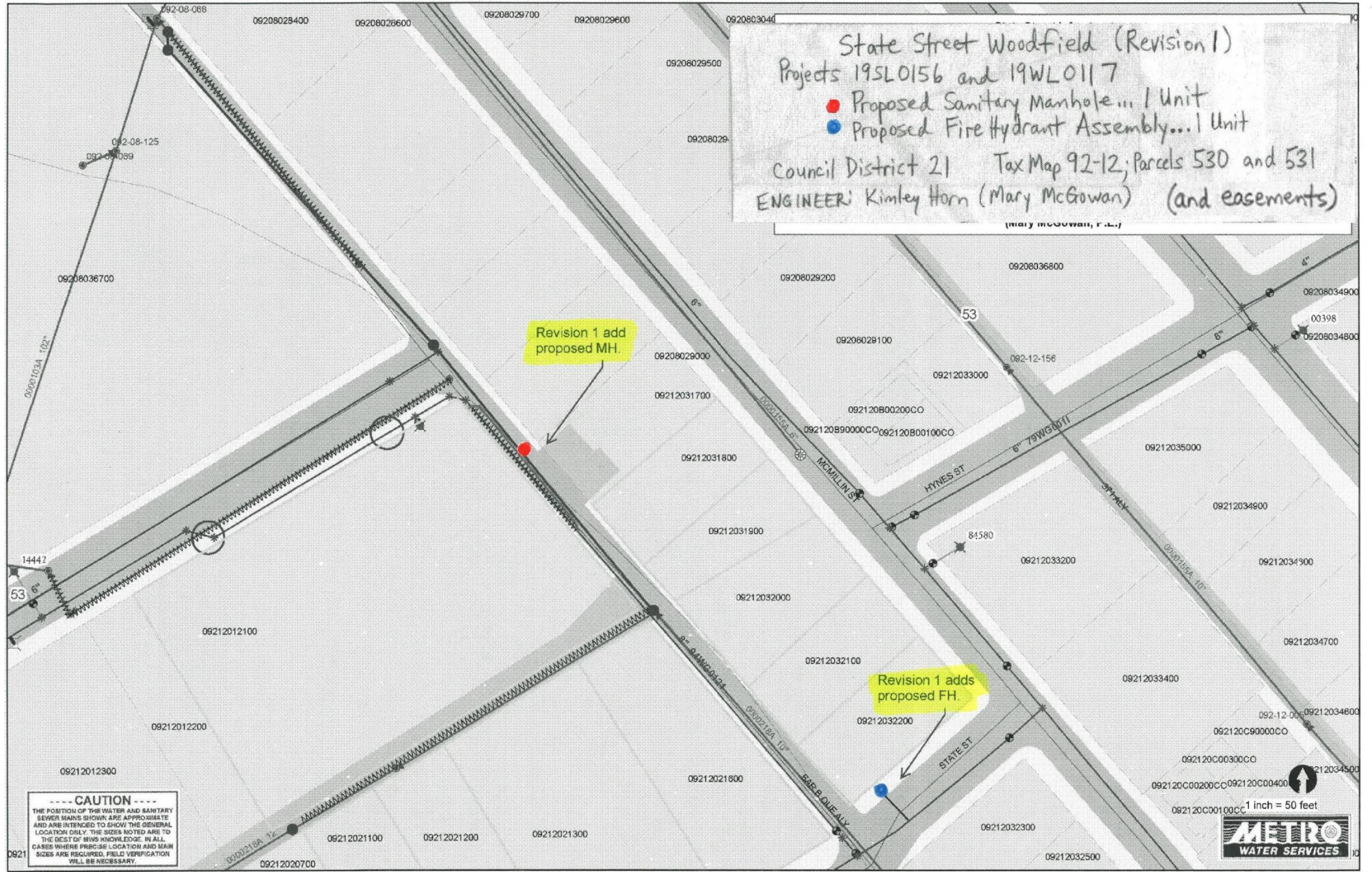


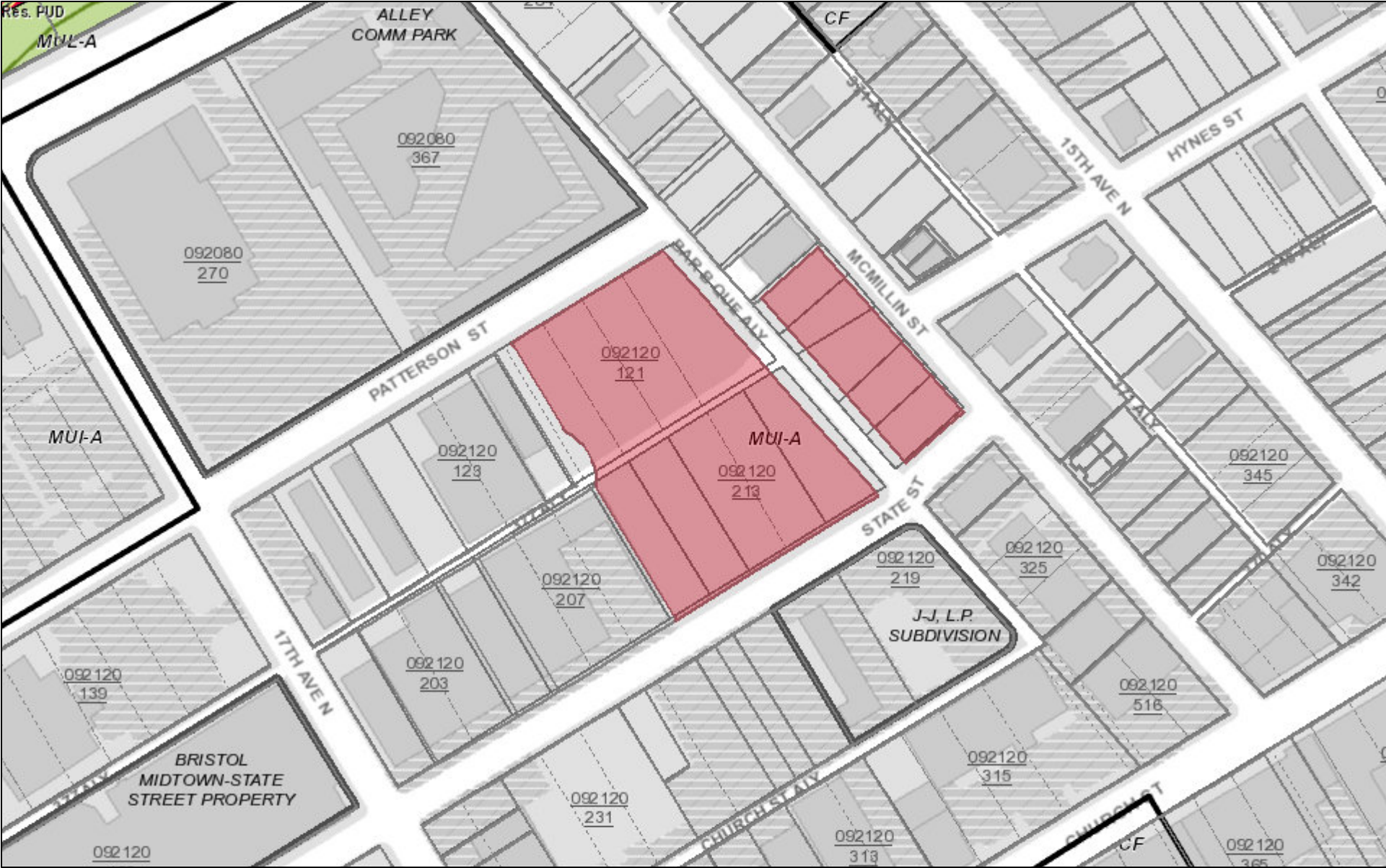
State Street Woodfield (Revision 1)
 Projects 19SL0156 and 19WL0117
 ● Proposed Sanitary Manhole... 1 Unit
 ● Proposed Fire Hydrant Assembly... 1 Unit
 Council District 21 Tax Map 92-12; Parcels 530 and 531
 ENGINEER: Kimley Horn (Mary McGowan) (and easements)
 (Mary McGowan, P.E.)



-----CAUTION-----
 THE POSITION OF THE WATER AND SANITARY SEWER MAINS SHOWN ARE APPROXIMATE AND ARE INTENDED TO SHOW THE GENERAL LOCATION ONLY. THE SIZES NOTED ARE TO THE BEST OF MWS KNOWLEDGE. IN ALL CASES WHERE PRECISE LOCATION AND MAIN SIZES ARE REQUIRED, FIELD VERIFICATION WILL BE NECESSARY.



Nashville / Davidson County Parcel Viewer

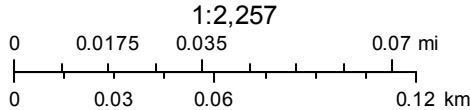


September 11, 2020

polygonLayer

- Override 1
- Ownership Parcels

- Planned Unit Development
- Urban Design Overlay District
- Zoning



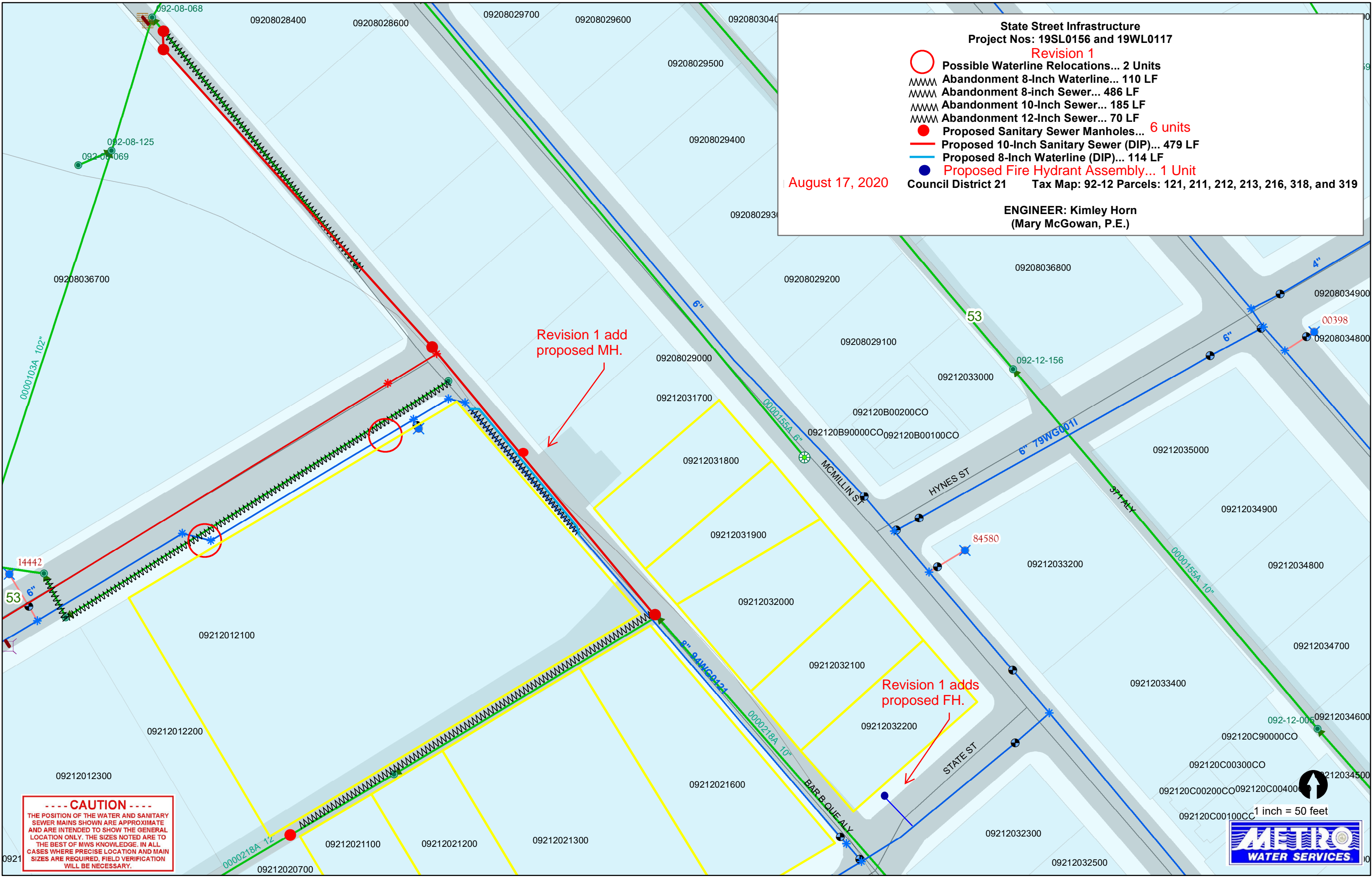
Metro GIS

State Street Infrastructure
Project Nos: 19SL0156 and 19WL0117
Revision 1

- Possible Waterline Relocations... 2 Units
- ~~~~ Abandonment 8-Inch Waterline... 110 LF
- ~~~~ Abandonment 8-inch Sewer... 486 LF
- ~~~~ Abandonment 10-Inch Sewer... 185 LF
- ~~~~ Abandonment 12-Inch Sewer... 70 LF
- Proposed Sanitary Sewer Manholes... 6 units
- Proposed 10-Inch Sanitary Sewer (DIP)... 479 LF
- Proposed 8-Inch Waterline (DIP)... 114 LF
- Proposed Fire Hydrant Assembly... 1 Unit

August 17, 2020 Council District 21 Tax Map: 92-12 Parcels: 121, 211, 212, 213, 216, 318, and 319

ENGINEER: Kimley Horn
(Mary McGowan, P.E.)



----- CAUTION -----
 THE POSITION OF THE WATER AND SANITARY SEWER MAINS SHOWN ARE APPROXIMATE AND ARE INTENDED TO SHOW THE GENERAL LOCATION ONLY. THE SIZES NOTED ARE TO THE BEST OF MWS KNOWLEDGE. IN ALL CASES WHERE PRECISE LOCATION AND MAIN SIZES ARE REQUIRED, FIELD VERIFICATION WILL BE NECESSARY.

1 inch = 50 feet